

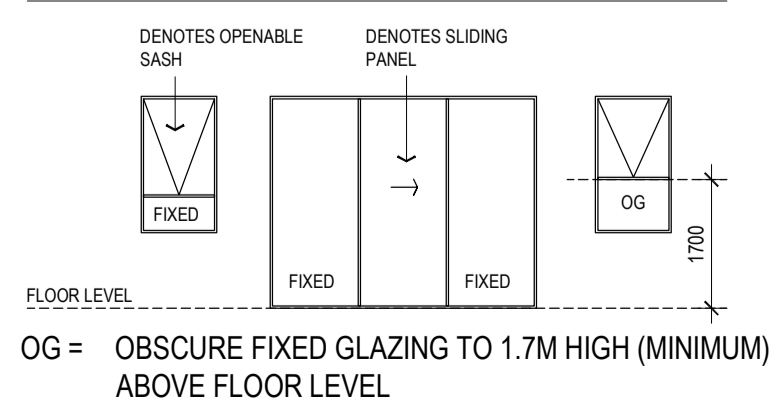


ELEVATION - 13



ELEVATION - 12

WINDOW CONFIGURATIONS



ALL NOTED HEIGHTS OF THE BUILDING ARE MEASURED FROM CORRESPONDING EXISTING NATURAL GROUND LEVELS

MATERIALS & COLOUR SCHEDULE


1	BRICK WORK 1	7	METAL CLAD	13	COLORBOND IRONSTONE	19	ROLLER DOOR PANELS	25	GLAZED PARTITION PANELS
2	BRICK WORK 2	8	REBATED CLADDING	14	COLORBOND WINDSPRAY	20	SCREENING	26	CANOPY ROOFING
3	PANEL WALL 1	9	FC SHEET PANELS	15	DULUX GUILD GREY	21	ENTRY FENCES	27	METAL WORKS
4	PANEL WALL 2	10	TIMBER PANNELLING	16	DULUX WHITE DUCK	22	COURTYARD FENCES	28	WINDOWS FRAMES
5	PANEL WALL 3	11	ROOFING METAL DECK	17	DULUX NATURAL WHITE	23	DRIVEWAYS	29	DOWN PIPES
6	RENDERED SURFACES	12	ROOFING FLAT DECK	18	ALUCOBOND	24	GLAZED BALUSTRADING	30	

NOTE: ALL NOTED LEVELS ARE TO AUSTRALIAN HEIGHT DATUM (AHD)

REVISIONS:

No	Date	Description	By
P1	16-03-2017	For Information	
P2	10-04-2017	For Information	
P3	01-05-2017	Town Planning Submission	

THIS DRAWING IS COPYRIGHT AND THE PROPERTY OF PETER SGOURAKIS ARCHITECT AND MUST NOT BE RETAINED, COPIED, OR USED WITHOUT THE AUTHORITY OF PETER SGOURAKIS ARCHITECT.



PROJECT:
149 HANSWORTH STREET
MULGRAVE VIC 3170
CLIENT: PONG PROPERTY DEVELOPMENT P/L
DRAWING TITLE:
TOWER ELEVATIONS

- TOWN PLANNING -
DATE: MAY-01-17
SCALE: 1:200 @ A1
1:400 @ A3
DWG No: TB04
REV: P3
MAY 01 2017

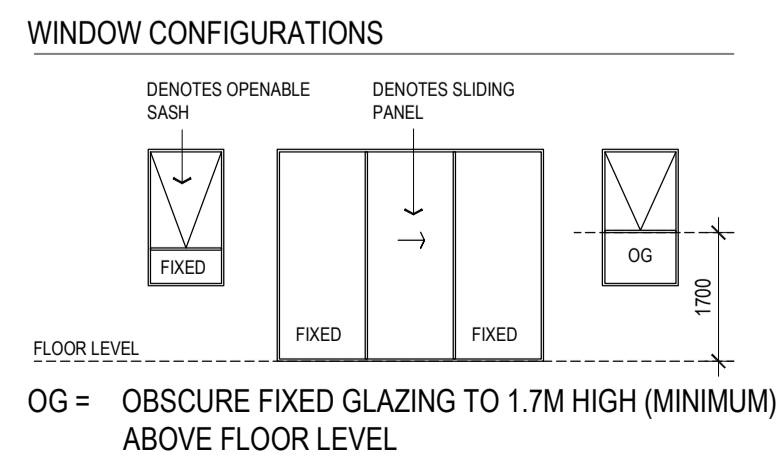
SGOURAKIS
ARCHITECTS
2 HANCOCK PLACE, MELB 3122 VIC 3122
T: 53 955 586
WWW.SGOURAKISARCHITECTS.COM



ELEVATION - 15



ELEVATION - 14



ALL NOTED HEIGHTS OF THE BUILDING ARE MEASURED FROM CORRESPONDING EXISTING NATURAL GROUND LEVELS

MATERIALS & COLOUR SCHEDULE


1 BRICK WORK 1	7 METAL CLAD	13 COLORBOND IRONSTONE	19 ROLLER DOOR PANELS	25 GLAZED PARTITION PANELS
2 BRICK WORK 2	8 REBATED CLADDING	14 COLORBOND WINDSPRAY	20 SCREENING	26 CANOPY ROOFING
3 PANEL WALL 1	9 FC SHEET PANELS	15 DULUX GUILD GREY	21 ENTRY FENCES	27 METAL WORKS
4 PANEL WALL 2	10 TIMBER PANNELLING	16 DULUX WHITE DUCK	22 COURTYARD FENCES	28 WINDOWS FRAMES
5 PANEL WALL 3	11 ROOFING METAL DECK	17 DULUX NATURAL WHITE	23 DRIVEWAYS	29 DOWN PIPES
6 RENDERED SURFACES	12 ROOFING FLAT DECK	18 ALUCOBOND	24 GLAZED BALUSTRADING	30

NOTE: ALL NOTED LEVELS ARE TO AUSTRALIAN HEIGHT DATUM (AHD)

REVISIONS:

No	Date	Description	By
P1	16-05-2017	For Information	
P2	10-04-2017	For Information	
P3	19-04-2017	For Information	
P3	01-05-2017	Town Planning Submission	

THIS DRAWING IS COPYRIGHT AND THE PROPERTY OF PETER SGOURAKIS ARCHITECT AND MUST NOT BE RETAINED, COPIED, OR USED WITHOUT THE AUTHORITY OF PETER SGOURAKIS ARCHITECT.



PROJECT:
149 HANSWORTH STREET
MULGRAVE VIC 3170
CLIENT: PONG PROPERTY DEVELOPMENT P/L
DRAWING TITLE:
TOWER ELEVATIONS

- TOWN PLANNING -
DATE: MAY-01-17
SCALE: 1:200 @ A1
1:400 @ A3
DWG No: TB05
REV: P3
MAY 01 2017