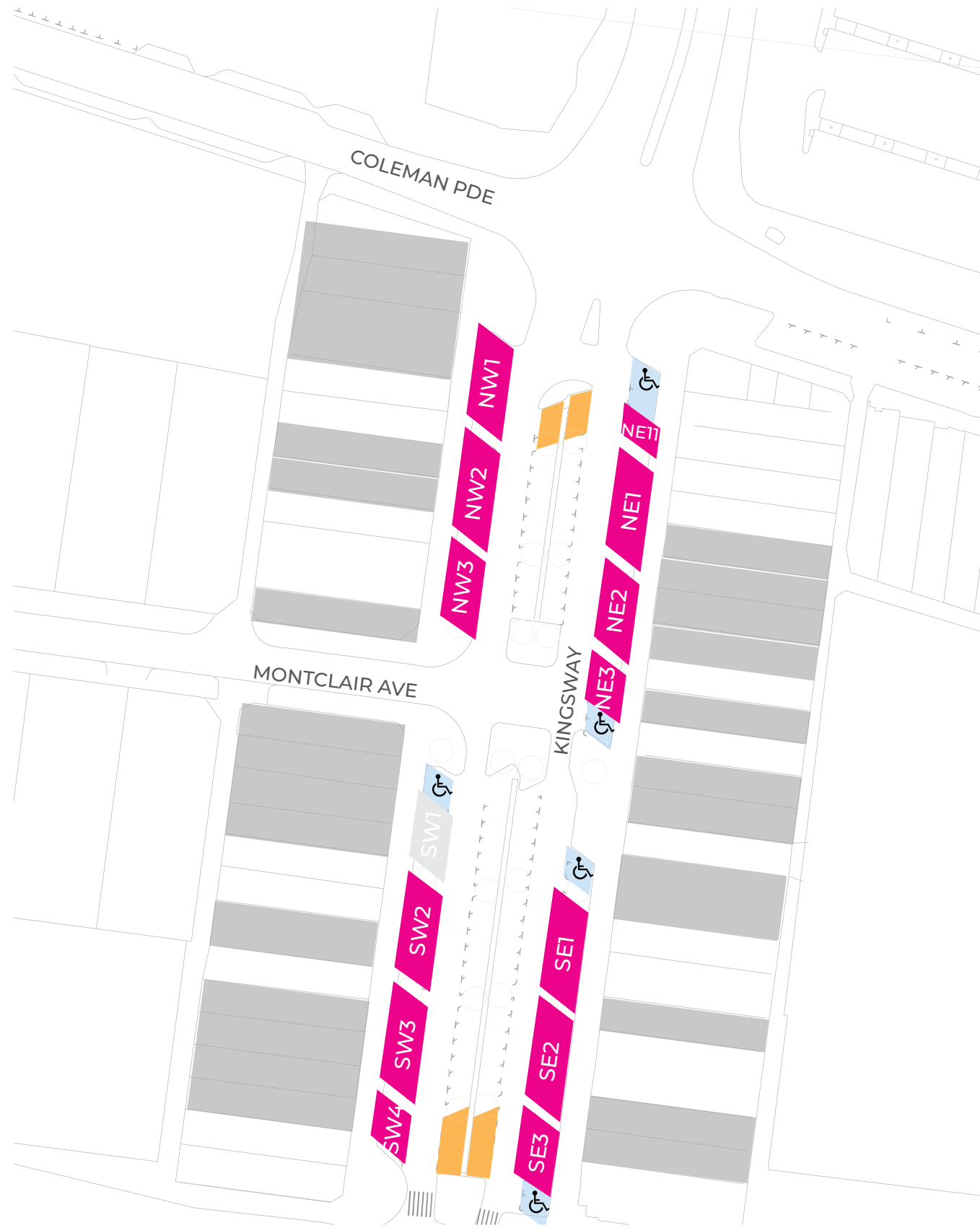


ENHANCED OUTDOOR DINING

KINGSWAY, GLEN WAVERLEY



ZONING KEY

KINGSWAY GLEN WAVERLEY



SCALE
1:1000 @A3

10m 20m 30m 40m 50m

CITY OF MONASH RESERVES THE RIGHT TO REVISE ALLOCATED AREAS
AND BOUNDARIES SUBJECT TO UNFORESEEN CIRCUMSTANCES

PROJECT
ENHANCED OUTDOOR DINING

REV
A

DATE
26.10.2020

PAGE
2

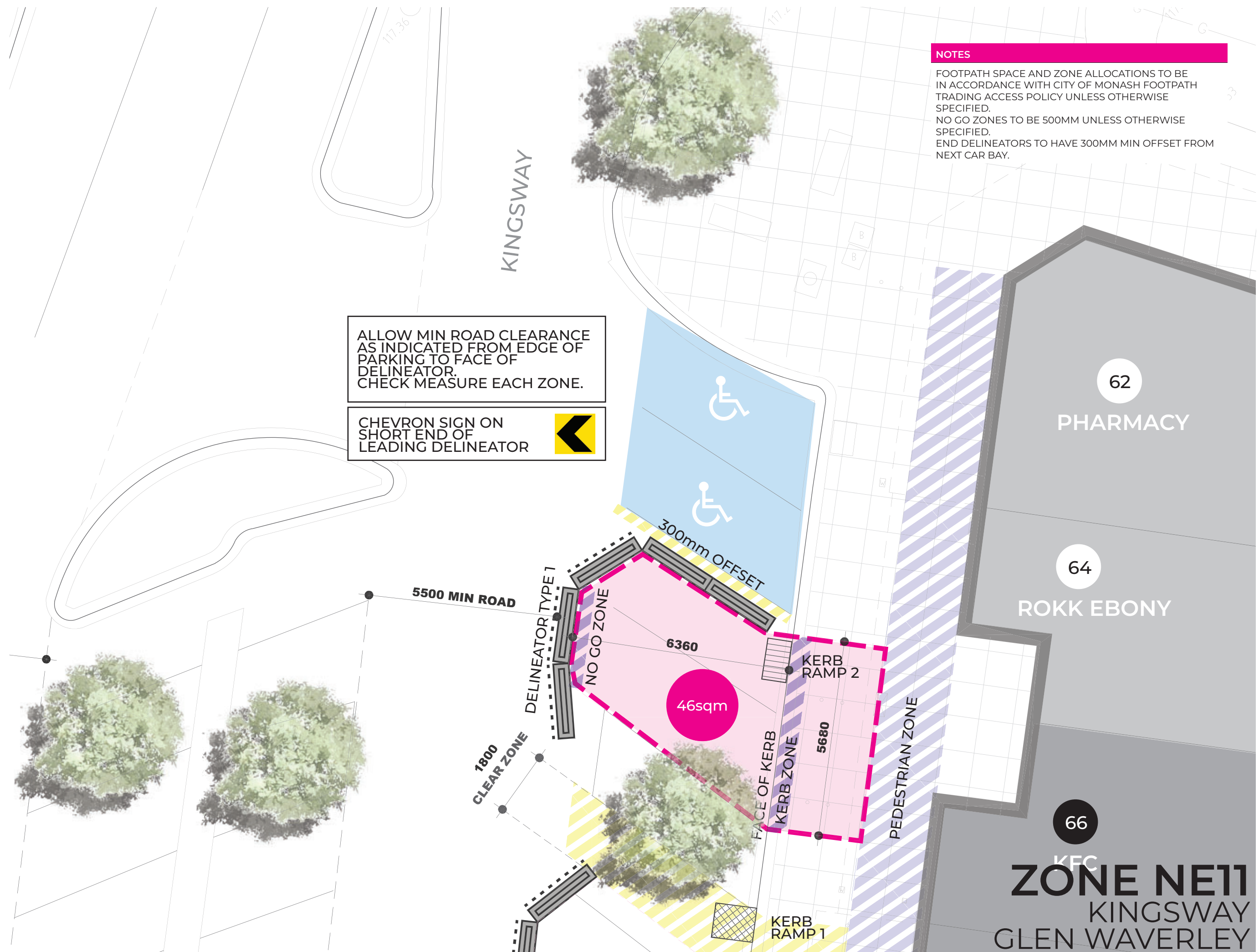


NOTES

FOOTPATH SPACE AND ZONE ALLOCATIONS TO BE IN ACCORDANCE WITH CITY OF MONASH FOOTPATH TRADING ACCESS POLICY UNLESS OTHERWISE SPECIFIED.
NO GO ZONES TO BE 500MM UNLESS OTHERWISE SPECIFIED.
END DELINEATORS TO HAVE 300MM MIN OFFSET FROM NEXT CAR BAY.

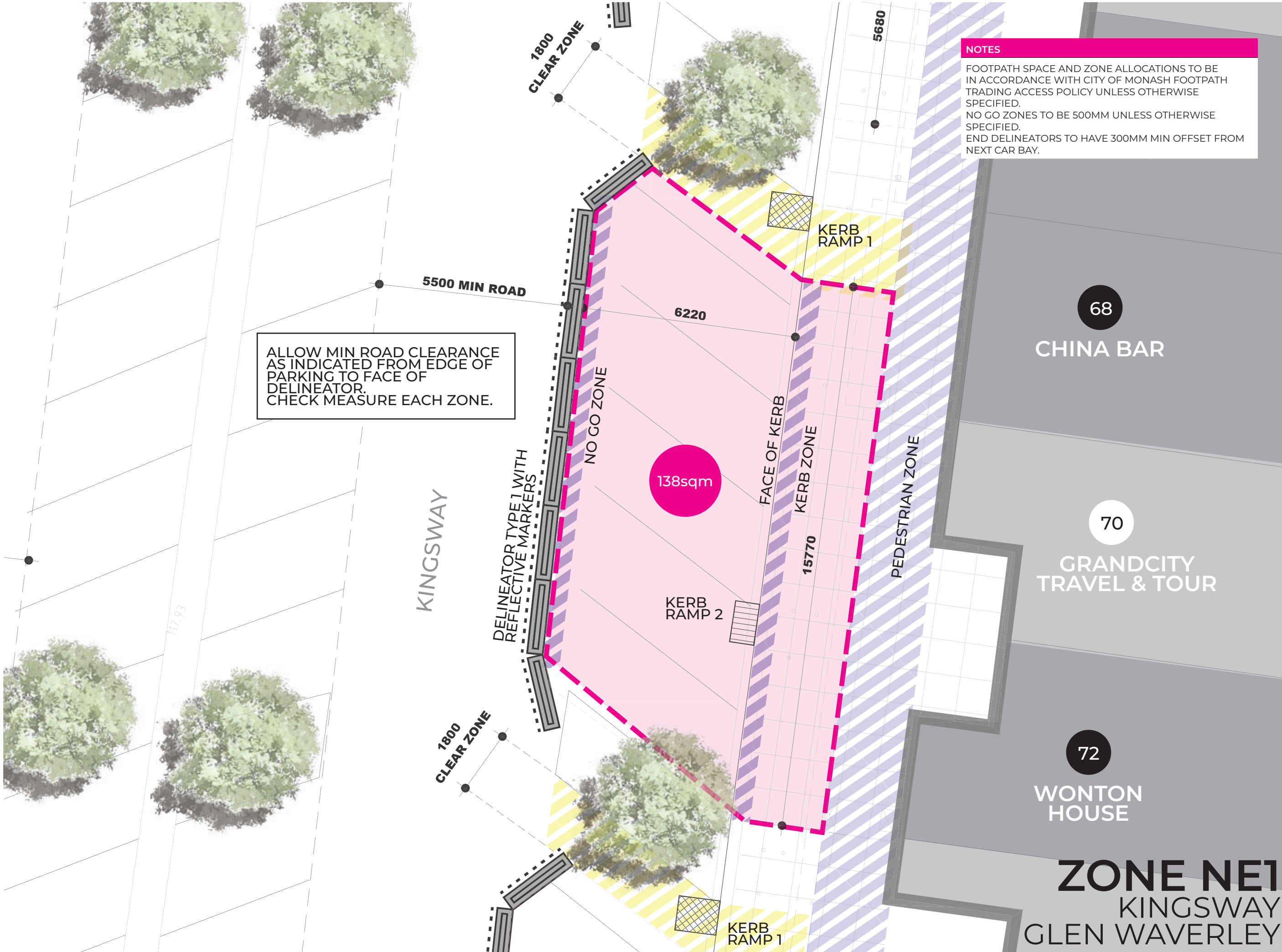
ALLOW MIN ROAD CLEARANCE AS INDICATED FROM EDGE OF PARKING TO FACE OF DELINEATOR. CHECK MEASURE EACH ZONE.

CHEVRON SIGN ON SHORT END OF LEADING DELINEATOR



ZONE NE11
KINGSWAY
GLEN WAVERLEY

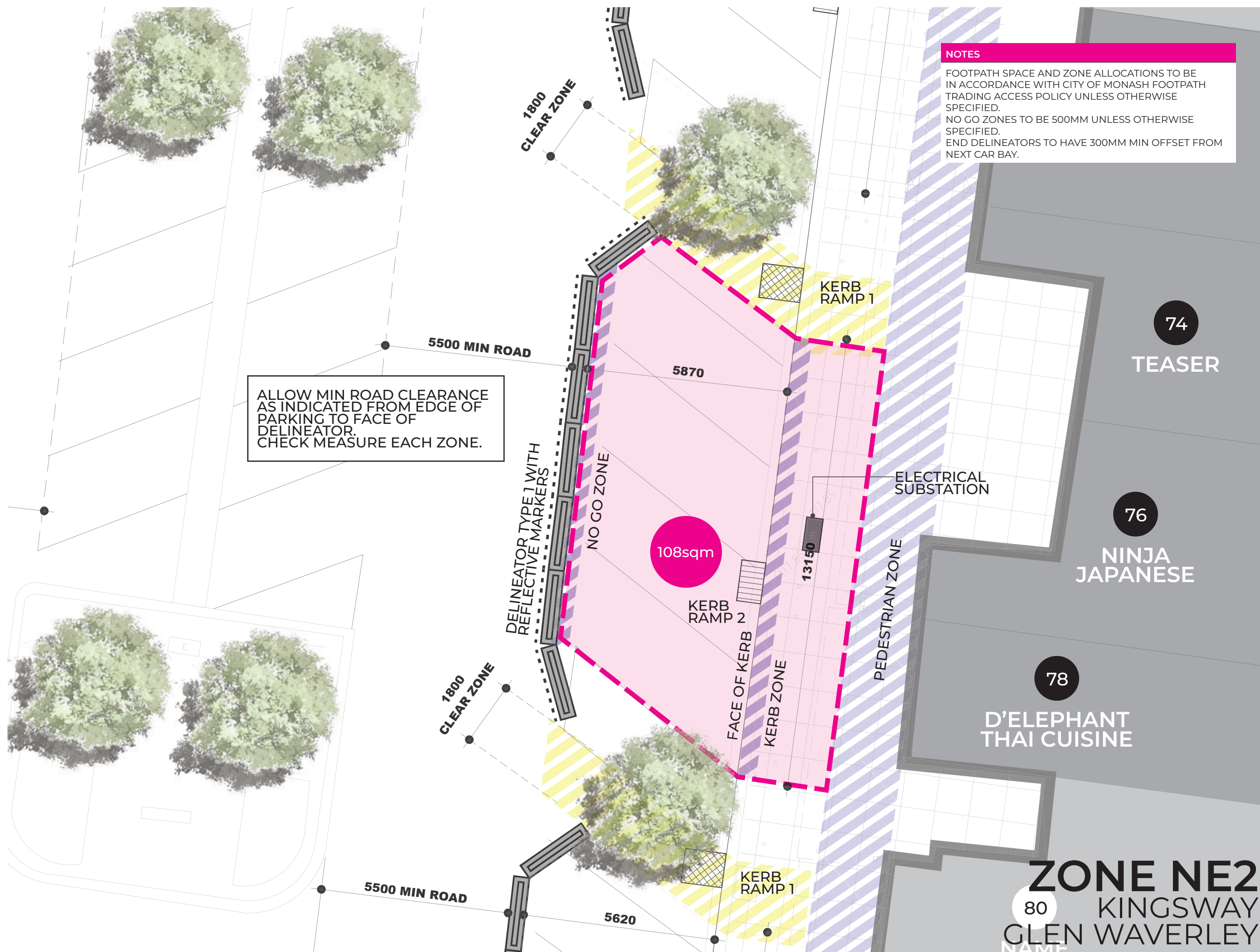
NOTES
 FOOTPATH SPACE AND ZONE ALLOCATIONS TO BE IN ACCORDANCE WITH CITY OF MONASH FOOTPATH TRADING ACCESS POLICY UNLESS OTHERWISE SPECIFIED.
 NO GO ZONES TO BE 500MM UNLESS OTHERWISE SPECIFIED.
 END DELINEATORS TO HAVE 300MM MIN OFFSET FROM NEXT CAR BAY.



ZONE NE1
 KINGSWAY
 GLEN WAVERLEY

NOTES

- FOOTPATH SPACE AND ZONE ALLOCATIONS TO BE IN ACCORDANCE WITH CITY OF MONASH FOOTPATH TRADING ACCESS POLICY UNLESS OTHERWISE SPECIFIED.
- NO GO ZONES TO BE 500MM UNLESS OTHERWISE SPECIFIED.
- END DELINEATORS TO HAVE 300MM MIN OFFSET FROM NEXT CAR BAY.



ALLOW MIN ROAD CLEARANCE AS INDICATED FROM EDGE OF PARKING TO FACE OF DELINEATOR. CHECK MEASURE EACH ZONE.

ZONE NE2
 80 KINGSWAY
 GLEN WAVERLEY

NOTES

FOOTPATH SPACE AND ZONE ALLOCATIONS TO BE IN ACCORDANCE WITH CITY OF MONASH FOOTPATH TRADING ACCESS POLICY UNLESS OTHERWISE SPECIFIED.
NO GO ZONES TO BE 500MM UNLESS OTHERWISE SPECIFIED.
END DELINEATORS TO HAVE 300MM MIN OFFSET FROM NEXT CAR BAY.



ALLOW MIN ROAD CLEARANCE AS INDICATED FROM EDGE OF PARKING TO FACE OF DELINEATOR. CHECK MEASURE EACH ZONE.

- 80 NAME
- 82 AJISEN RAMEN
- 84 AESTHETICS
- 86 PIATELLA

ZONE NE3
KINGSWAY
GLEN WAVERLEY

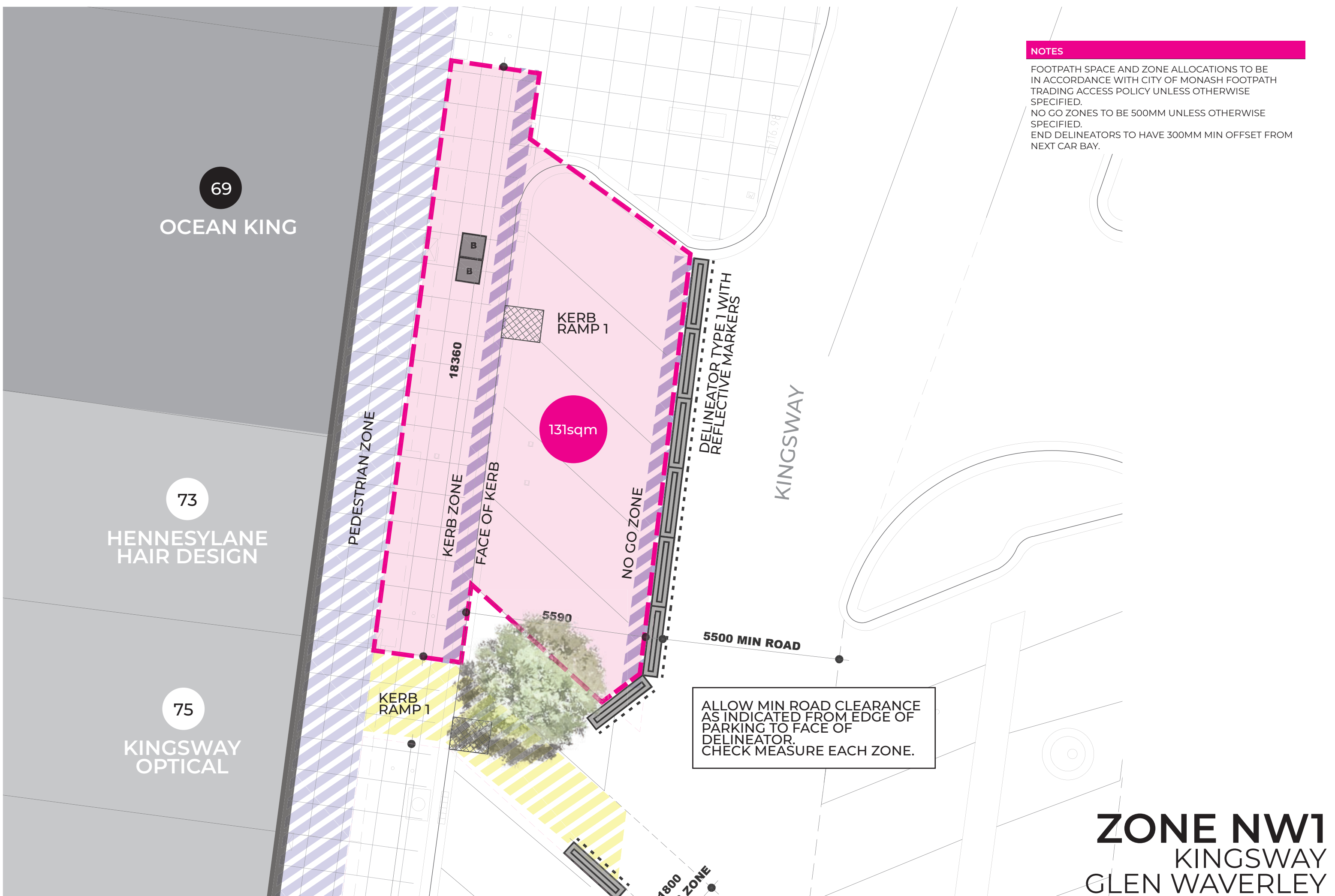
69
OCEAN KING

73
HENNESYLANE
HAIR DESIGN

75
KINGSWAY
OPTICAL

NOTES

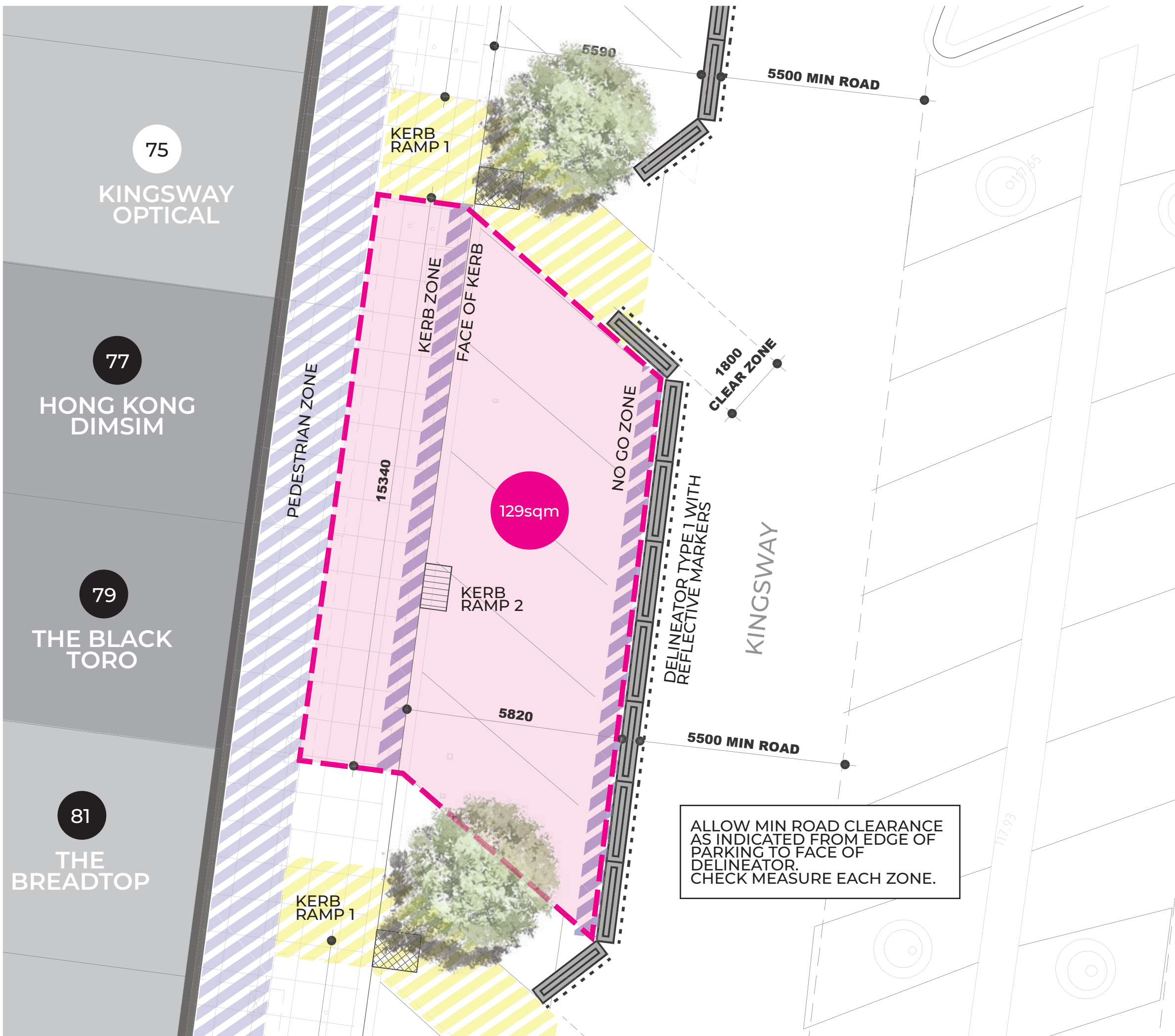
FOOTPATH SPACE AND ZONE ALLOCATIONS TO BE IN ACCORDANCE WITH CITY OF MONASH FOOTPATH TRADING ACCESS POLICY UNLESS OTHERWISE SPECIFIED.
NO GO ZONES TO BE 500MM UNLESS OTHERWISE SPECIFIED.
END DELINEATORS TO HAVE 300MM MIN OFFSET FROM NEXT CAR BAY.



ALLOW MIN ROAD CLEARANCE AS INDICATED FROM EDGE OF PARKING TO FACE OF DELINEATOR. CHECK MEASURE EACH ZONE.

ZONE NW1

KINGSWAY
GLEN WAVERLEY

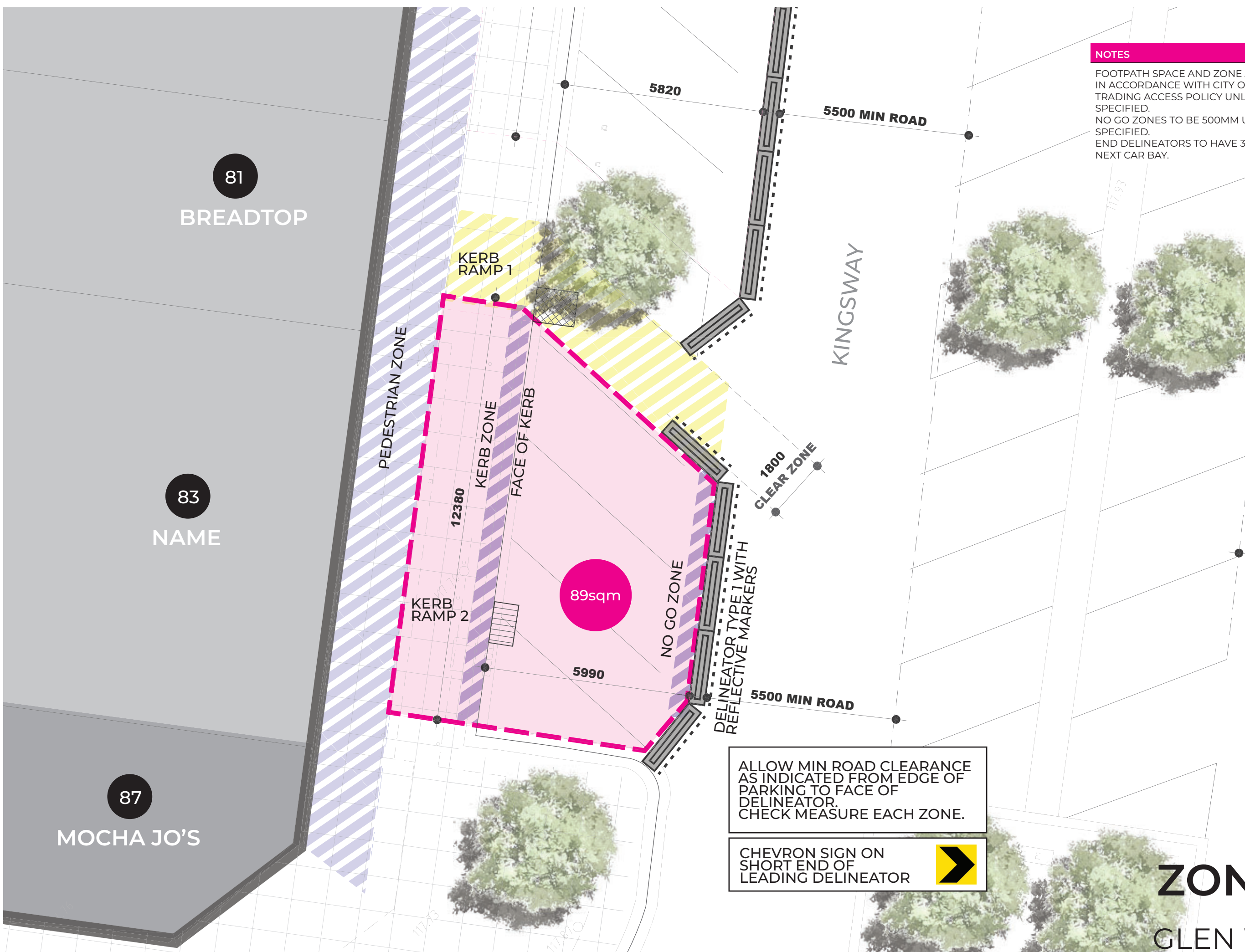


NOTES

FOOTPATH SPACE AND ZONE ALLOCATIONS TO BE IN ACCORDANCE WITH CITY OF MONASH FOOTPATH TRADING ACCESS POLICY UNLESS OTHERWISE SPECIFIED.
 NO GO ZONES TO BE 500MM UNLESS OTHERWISE SPECIFIED.
 END DELINEATORS TO HAVE 300MM MIN OFFSET FROM NEXT CAR BAY.

ALLOW MIN ROAD CLEARANCE AS INDICATED FROM EDGE OF PARKING TO FACE OF DELINEATOR. CHECK MEASURE EACH ZONE.

ZONE NW2
 KINGSWAY
 GLEN WAVERLEY



NOTES

FOOTPATH SPACE AND ZONE ALLOCATIONS TO BE IN ACCORDANCE WITH CITY OF MONASH FOOTPATH TRADING ACCESS POLICY UNLESS OTHERWISE SPECIFIED.
 NO GO ZONES TO BE 500MM UNLESS OTHERWISE SPECIFIED.
 END DELINEATORS TO HAVE 300MM MIN OFFSET FROM NEXT CAR BAY.

81

BREADTOP

83

NAME

87

MOCHA JO'S

89sqm

ALLOW MIN ROAD CLEARANCE AS INDICATED FROM EDGE OF PARKING TO FACE OF DELINEATOR. CHECK MEASURE EACH ZONE.

CHEVRON SIGN ON SHORT END OF LEADING DELINEATOR



ZONE NW3
 KINGSWAY
 GLEN WAVERLEY

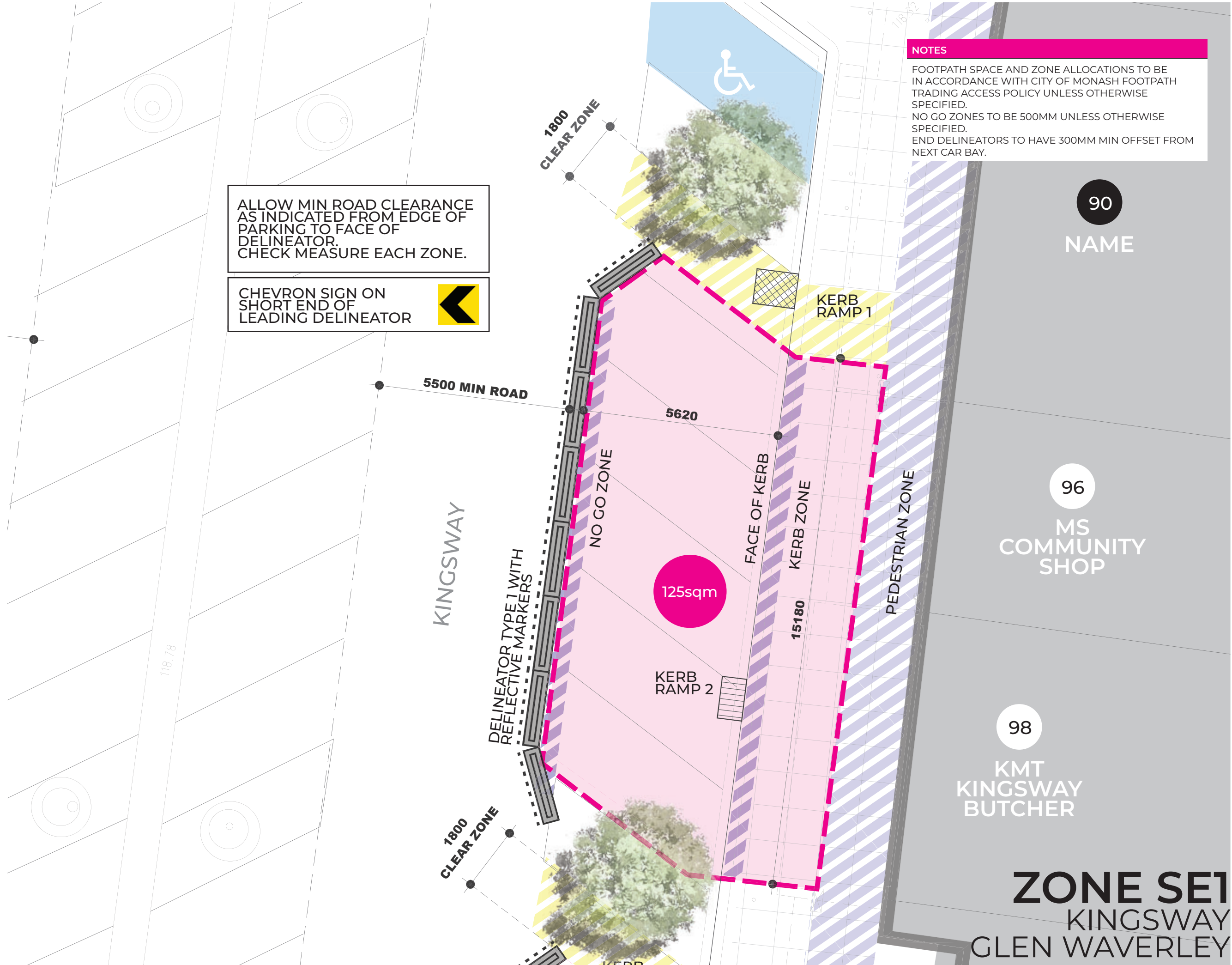


NOTES

- FOOTPATH SPACE AND ZONE ALLOCATIONS TO BE IN ACCORDANCE WITH CITY OF MONASH FOOTPATH TRADING ACCESS POLICY UNLESS OTHERWISE SPECIFIED.
- NO GO ZONES TO BE 500MM UNLESS OTHERWISE SPECIFIED.
- END DELINEATORS TO HAVE 300MM MIN OFFSET FROM NEXT CAR BAY.

ALLOW MIN ROAD CLEARANCE AS INDICATED FROM EDGE OF PARKING TO FACE OF DELINEATOR. CHECK MEASURE EACH ZONE.

CHEVRON SIGN ON SHORT END OF LEADING DELINEATOR

90
NAME

96
MS
COMMUNITY
SHOP

98
KMT
KINGSWAY
BUTCHER

ZONE SE1
KINGSWAY
GLEN WAVERLEY

ZONE

500 MIN ROAD

1800 CLEAR ZONE

5500 MIN ROAD

ALLOW MIN ROAD CLEARANCE AS INDICATED FROM EDGE OF PARKING TO FACE OF DELINEATOR. CHECK MEASURE EACH ZONE.

KINGSWAY

DELINEATOR TYPE 1 WITH REFLECTIVE MARKER

1800 CLEAR ZONE

KERB RAMP 1

KERB RAMP 1

FACE OF KERB

KERB ZONE

NO GO ZONE

KERB RAMP 2

PEDESTRIAN ZONE

122sqm

KERB RAMP 2

KERB RAMP 2

4970

6230

6820

5730

NOTES

FOOTPATH SPACE AND ZONE ALLOCATIONS TO BE IN ACCORDANCE WITH CITY OF MONASH FOOTPATH TRADING ACCESS POLICY UNLESS OTHERWISE SPECIFIED.
NO GO ZONES TO BE 500MM UNLESS OTHERWISE SPECIFIED.
END DELINEATORS TO HAVE 300MM MIN OFFSET FROM NEXT CAR BAY.

100
NAME

102
GRAND TOFU

104
BEST ASIAN
FOOD GROCER

106
DUMPLING
EMPIRE

ZONE SE2
KINGSWAY
GLEN WAVERLEY



SCALE
1:100 @ A3

1m 2m 3m 4m 5m

CITY OF MONASH RESERVES THE RIGHT TO REVISE ALLOCATED AREAS AND BOUNDARIES SUBJECT TO UNFORESEEN CIRCUMSTANCES

PROJECT
ENHANCED OUTDOOR DINING

REV
A

DATE
26.10.2020

PAGE
11



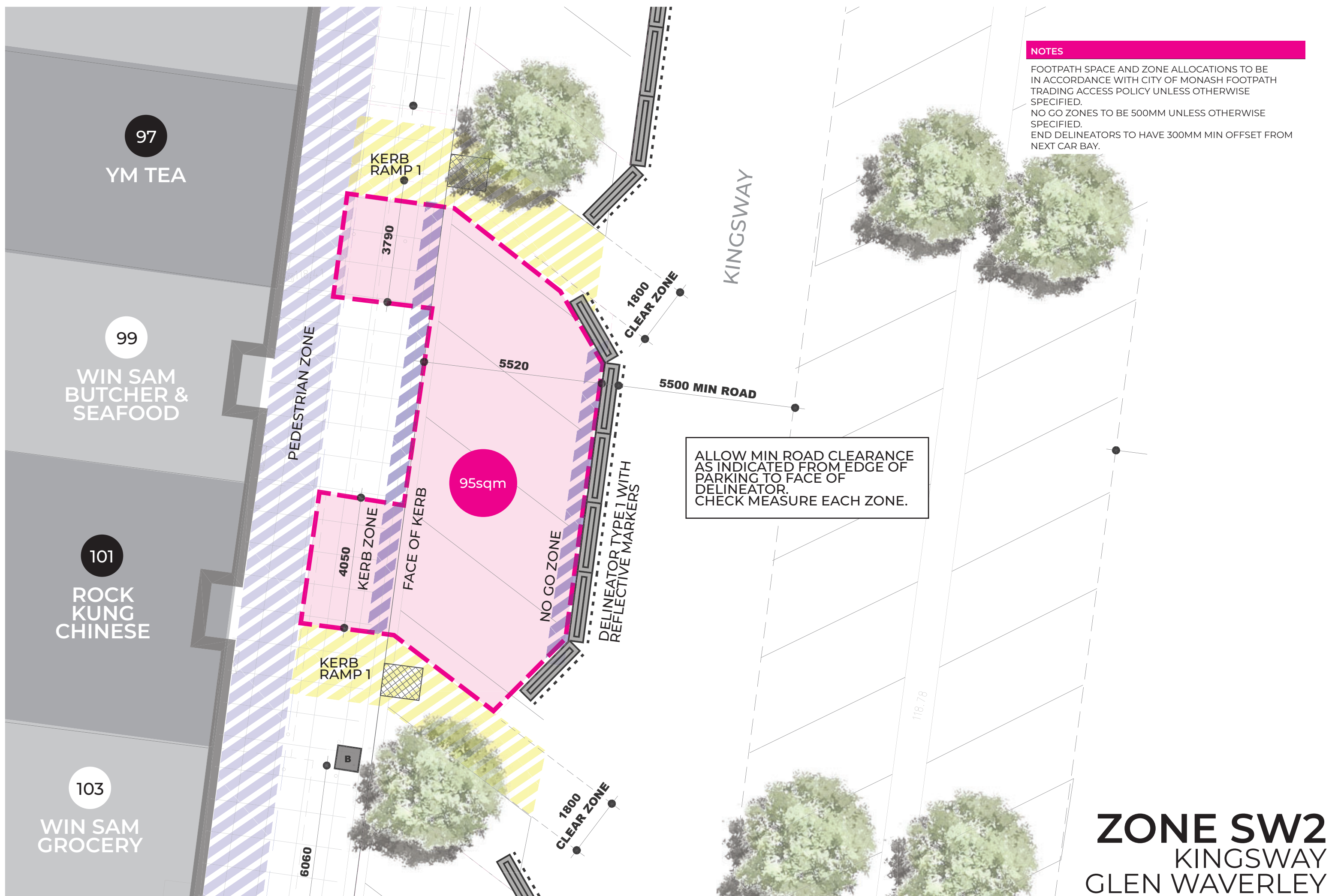
ALLOW MIN ROAD CLEARANCE AS INDICATED FROM EDGE OF PARKING TO FACE OF DELINEATOR. CHECK MEASURE EACH ZONE.

NOTES

FOOTPATH SPACE AND ZONE ALLOCATIONS TO BE IN ACCORDANCE WITH CITY OF MONASH FOOTPATH TRADING ACCESS POLICY UNLESS OTHERWISE SPECIFIED.
 NO GO ZONES TO BE 500MM UNLESS OTHERWISE SPECIFIED.
 END DELINEATORS TO HAVE 300MM MIN OFFSET FROM NEXT CAR BAY.



ZONE SE3
 KINGSWAY
 GLEN WAVERLEY



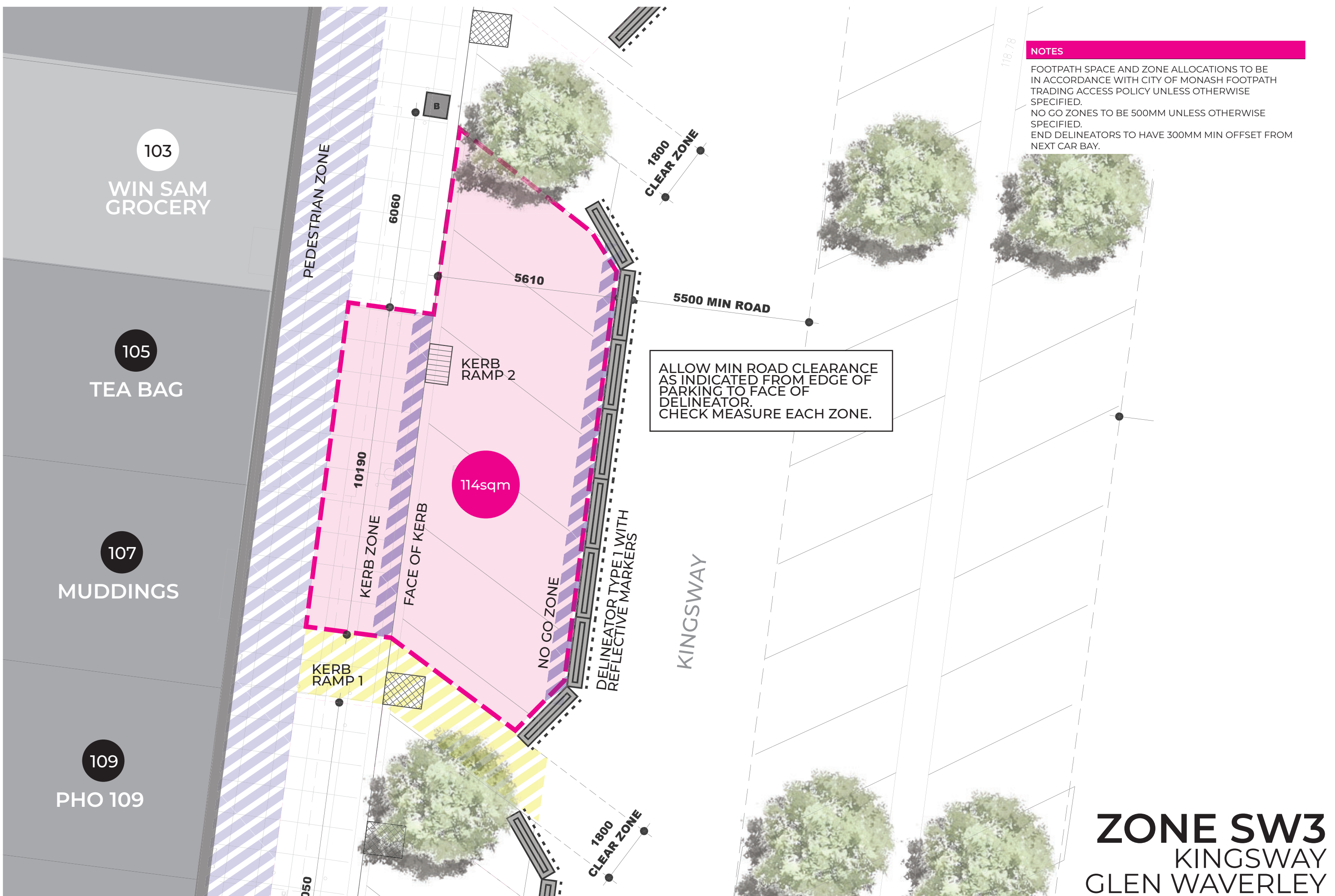
NOTES

FOOTPATH SPACE AND ZONE ALLOCATIONS TO BE IN ACCORDANCE WITH CITY OF MONASH FOOTPATH TRADING ACCESS POLICY UNLESS OTHERWISE SPECIFIED.
 NO GO ZONES TO BE 500MM UNLESS OTHERWISE SPECIFIED.
 END DELINEATORS TO HAVE 300MM MIN OFFSET FROM NEXT CAR BAY.

ALLOW MIN ROAD CLEARANCE AS INDICATED FROM EDGE OF PARKING TO FACE OF DELINEATOR. CHECK MEASURE EACH ZONE.

ZONE SW2
 KINGSWAY
 GLEN WAVERLEY

97 YM TEA
 99 WIN SAM BUTCHER & SEAFOOD
 101 ROCK KUNG CHINESE
 103 WIN SAM GROCERY



NOTES

FOOTPATH SPACE AND ZONE ALLOCATIONS TO BE IN ACCORDANCE WITH CITY OF MONASH FOOTPATH TRADING ACCESS POLICY UNLESS OTHERWISE SPECIFIED.

NO GO ZONES TO BE 500MM UNLESS OTHERWISE SPECIFIED.

END DELINEATORS TO HAVE 300MM MIN OFFSET FROM NEXT CAR BAY.

ZONE SW3

KINGSWAY

GLEN WAVERLEY

107
MUDDINGS

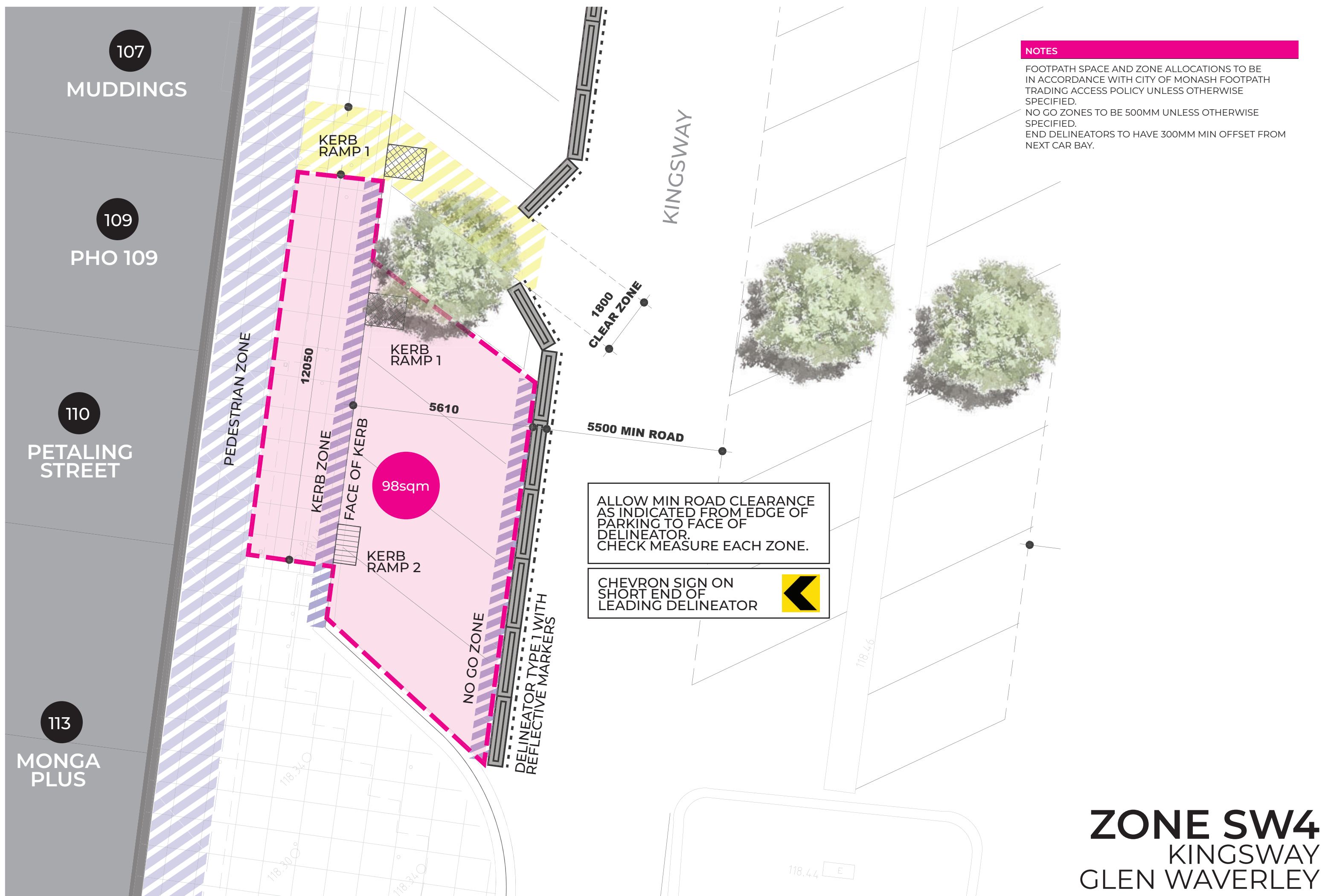
109
PHO 109

110
PETALING STREET

113
MONGA PLUS

NOTES

FOOTPATH SPACE AND ZONE ALLOCATIONS TO BE IN ACCORDANCE WITH CITY OF MONASH FOOTPATH TRADING ACCESS POLICY UNLESS OTHERWISE SPECIFIED.
NO GO ZONES TO BE 500MM UNLESS OTHERWISE SPECIFIED.
END DELINEATORS TO HAVE 300MM MIN OFFSET FROM NEXT CAR BAY.



ALLOW MIN ROAD CLEARANCE AS INDICATED FROM EDGE OF PARKING TO FACE OF DELINEATOR. CHECK MEASURE EACH ZONE.

CHEVRON SIGN ON SHORT END OF LEADING DELINEATOR



SCALE
1:100 @ A3

1m 2m 3m 4m 5m

CITY OF MONASH RESERVES THE RIGHT TO REVISE ALLOCATED AREAS AND BOUNDARIES SUBJECT TO UNFORESEEN CIRCUMSTANCES

PROJECT
ENHANCED OUTDOOR DINING

REV
A

DATE
26.10.2020

PAGE
16



ZONE SW4

KINGSWAY
GLEN WAVERLEY