

ADVERTISED COPY - CITY OF MONASH
 This copied document is made available for the sole purpose of enabling its consideration and review as part of a planning process under the Planning and Environment Act.
 The document must not be used for any purpose which may breach copyright.

NOTATIONS

THE HARD COPY OF THIS PLAN MAY OR MAY NOT REPRESENT ALL THE DIGITAL INFORMATION AS SUPPLIED IN THE ACCOMPANYING DIGITAL DATA.

THE TOPOGRAPHIC FEATURES HAVE BEEN DERIVED BY FEATURE SURVEY MEANS. THIS DATA IS SUITABLE FOR PLANNING ONLY, AND SHOULD NOT BE USED FOR ANY OTHER PURPOSES. CRITICAL DIMENSIONS MEASURED FROM DIGITAL DATA MUST BE CONFIRMED BY THIS OFFICE.

UNLESS OTHERWISE INDICATED, PITS ARE SHOWN AS LOCATED AT GROUND LEVEL. (PITS MAY BE LARGER BELOW GROUND.)

DATE OF MOCS SEARCH: 18/02/2020
 ALL UNDERGROUND SERVICES SHOWN ON THIS PLAN HAVE BEEN SUPPLIED BY THE RELEVANT SERVICING AUTHORITIES AND SHOULD BE VERIFIED ON SITE. OTHER SERVICES MAY HAVE BEEN PLACED SINCE SEARCH OR MAY NOT BE IDENTIFIED IN THE MOCS SEARCH.

LEVELS SHOWN THUS $\frac{1}{1000}$ ARE TO AHD

LEVEL DATUM VIDE: MULGRAVE PM 113 (RL 92.15m VIDE SIMS 18/02/2020)

CONTOUR INTERVAL: 0.25m

THE LIGHTLY SHADED BOUNDARIES SHOWN HEREON HAVE BEEN DERIVED FROM THE DIGITAL CADASTRAL MAP BASE AND ARE INDICATIVE ONLY.

ENLARGEMENTS ARE NOT SHOWN TO SCALE.
 THIS PLAN SHOULD BE READ WITH THE ACCOMPANYING REPORT.

SHEET 1 OF 6 SHEETS

PARCEL IDENTIFICATION

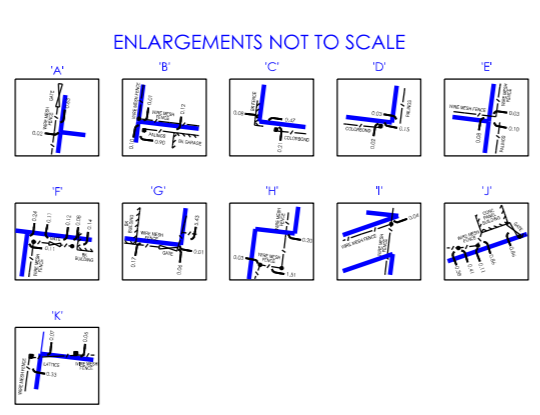
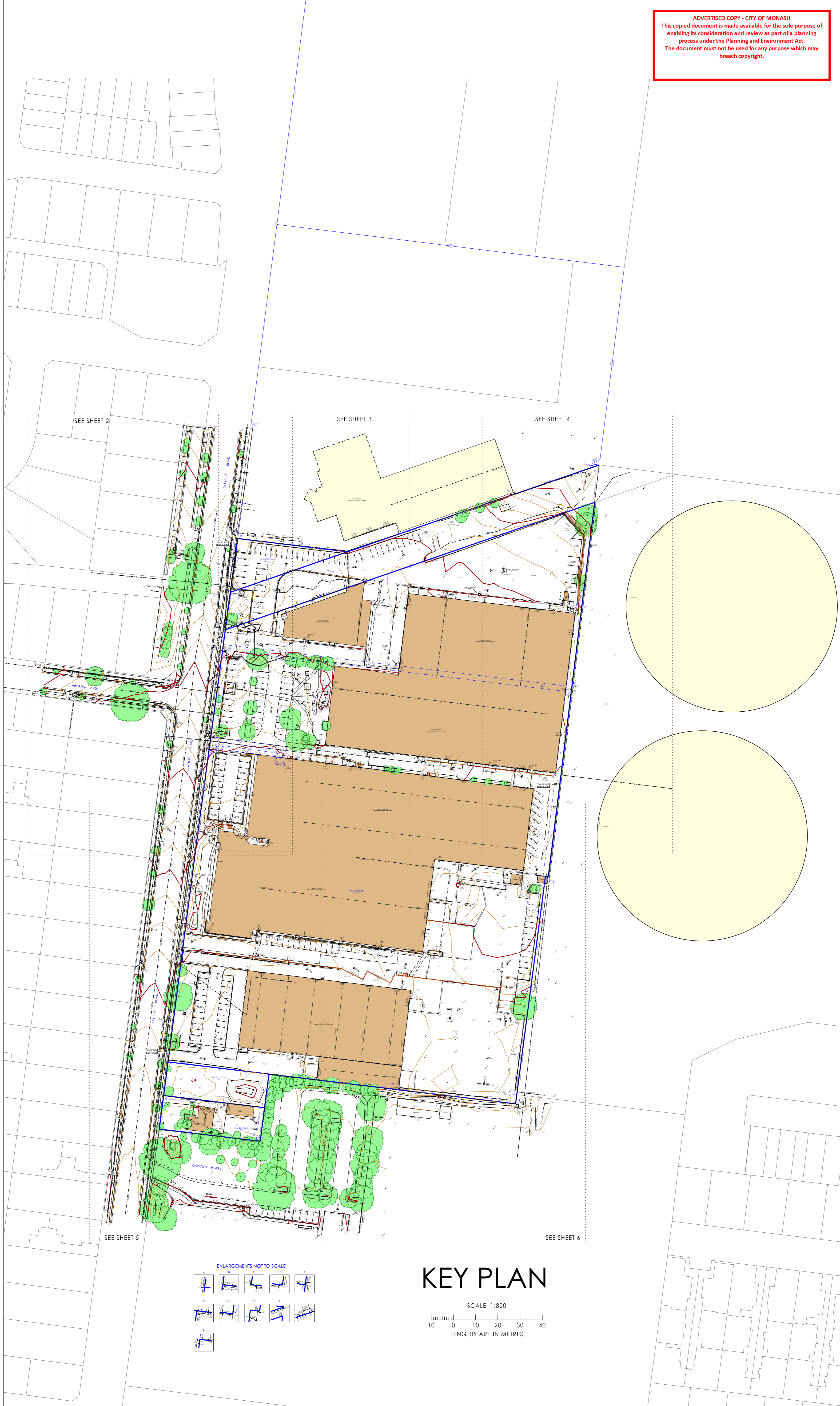
ADDRESS: 34-54 CLAYTON ROAD, CLAYTON
 TITLE DESC: VOL. 09610 FOL. 550
 LAST PLAN REF: LOT 1 TP 432372N
 COUNTY: BOURKE
 PARISH: MULGRAVE

ADDRESS: 62 CLAYTON ROAD, CLAYTON
 TITLE DESC: VOL. 10029 FOL. 924
 LAST PLAN REF: LOT 1 TP 86366J
 COUNTY: BOURKE
 PARISH: MULGRAVE

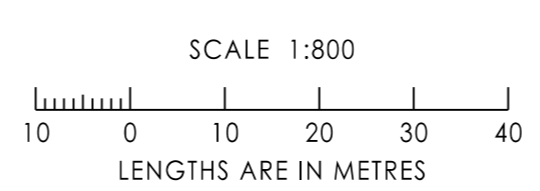
ADDRESS: 66-68 CLAYTON ROAD, CLAYTON
 TITLE DESC: VOL. 05117 FOL. 326
 LAST PLAN REF: LOT 1 TP 256201X
 COUNTY: BOURKE
 PARISH: MULGRAVE

ENCUMBRANCES

EASEMENT - E-1 DRAINAGE AND SEWERAGE
 EASEMENT - E-2 DRAINAGE
 EASEMENT - E-3 DRAINAGE AND SEWERAGE
 EASEMENT - E-4 FOR INDOOR TYPE SUBSTATION (SEE AK310279N)
 EASEMENT - E-5 FOR RIGHT OF CARRIAGEWAY (SEE AK310279N)
 EASEMENT - E-6 FOR UNDERGROUND CABLE (SEE AK310279N)
 EASEMENT - E-7 FOR UNDERGROUND CABLE (SEE AK310279N)



KEY PLAN



SERVICES

SERVICES SUPPLIED BY AUTHORITIES SHOWN ACCORD WITH AUSTRALIAN STANDARDS ASS488 - 2019 QUALITY LEVELS:

SEWER (QL-C) — S —
 STORM WATER (QL-C) — D —
 UNDERGROUND TELSTRA (QL-C) — T —
 UNDERGROUND GAS (QL-C) — G —
 UNDERGROUND WATER (QL-C) — W —
 UNDERGROUND POWER (QL-C) — E —
 OVERHEAD POWER — P —

LEGEND

UTO DENOTES UNABLE TO OPEN (PIT)
 FL DENOTES FLOOR LEVEL
 WH DENOTES WINDOW HEAD LEVEL
 WS DENOTES WINDOW SILL LEVEL
 DH DENOTES DOOR HEAD LEVEL

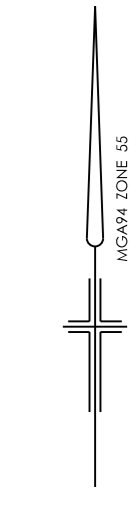
⊕ FIP ELECT LIGHT POLE
 ⊕ EP ELECT POLE
 ⊕ LB ELECT BOX
 ⊕ LP LIGHT POLE
 ⊕+ ES ELECT POLE STAY
 ⊕ EP ELECT PIT
 ⊕ TELSTR PILLAR
 ⊕ TELSTRA PHONE BOX
 ⊕ OPTUS PIT
 ⊕ TELSTRA PIT
 ⊕ TELSTRA MARKER POST
 ⊕ OPTUS MARKER POST
 ⊕ TRAFFIC SIGNAL POLE
 ⊕ TRAFFIC SIGNAL BOX
 ⊕ TRAFFIC SIGNAL PIT
 ⊕ TRAFFIC SIGNAL PIT
 ⊕ TRAFFIC SIGNAL PIT
 ⊕ SEWER PIT
 ⊕ SEWER INSPECTION OPENING
 ⊕ SPRINKLER CONTROL BOX
 ⊕ GAS SIGN (UNDERGROUND MARKER)

⊕ FIRE HOSE REEL
 ⊕ STOP VALVE
 ⊕ FIRE PLUG
 ⊕ FIRE HYDRANT
 ⊕ WATER METER
 ⊕ WATER TAP
 ⊕ FLAG POLE
 ⊕ BOLLARD
 ⊕ BBN
 ⊕ SIGN
 ⊕ GRATED PIT
 ⊕ SIDE ENTRY PIT
 ⊕ JUNCTION PIT
 ⊕ GATIC PIT
 ⊕ DRAINAGE PIT
 ⊕ GAS VALVE
 ⊕ GAS METER
 ⊕ POST
 ⊕ UNKNOWN PIT
 ⊕ SEWER VENT
 ⊕ COLUMN
 ⊕ BORE HOLE

SHEET SIZE A1

REVISIONS

NO.	DATE	DESCRIPTION	BY	CHK
1	20/03/2020	ORIGINAL PLAN	AIC	GVV
VER	DATE	COMMENTS	CHD	APP



ADVERTISED COPY - CITY OF MONASH
 This copied document is made available for the sole purpose of enabling its consideration and review as part of a planning process under the Planning and Environment Act.
 The document must not be used for any purpose which may breach copyright.



NOTATIONS

THE HARD COPY OF THIS PLAN MAY OR MAY NOT REPRESENT ALL THE DIGITAL INFORMATION AS SUPPLIED IN THE ACCOMPANYING DIGITAL DATA.

THE TOPOGRAPHIC FEATURES HAVE BEEN DERIVED BY FEATURE SURVEY MEANS. THIS DATA IS SUITABLE FOR PLANNING ONLY, AND SHOULD NOT BE USED FOR ANY OTHER PURPOSES. CRITICAL DIMENSIONS MEASURED FROM DIGITAL DATA MUST BE CONFIRMED BY THIS OFFICE.

UNLESS OTHERWISE INDICATED, PITS ARE SHOWN AS LOCATED AT GROUND LEVEL. (PITS MAY BE LARGER BELOW GROUND.)

DATE OF MOCS SEARCH: 18/02/2020
 ALL UNDERGROUND SERVICES SHOWN ON THIS PLAN HAVE BEEN SUPPLIED BY THE RELEVANT SERVICING AUTHORITIES AND SHOULD BE VERIFIED ON SITE. OTHER SERVICES MAY HAVE BEEN PLACED SINCE SEARCH OR MAY NOT BE IDENTIFIED IN THE MOCS SEARCH.

LEVELS SHOWN THUS 1/1000 ARE TO AHD

LEVEL DATUM VIDE: MULGRAVE PM 113 (RL 92.15m VIDE SMES 18/02/2020)

CONTOUR INTERVAL: 0.25m

THE LIGHTLY SHADED BOUNDARIES SHOWN HEREON HAVE BEEN DERIVED FROM THE DIGITAL CADASTRAL MAP BASE AND ARE INDICATIVE ONLY.

ENLARGEMENTS ARE NOT SHOWN TO SCALE. THIS PLAN SHOULD BE READ WITH THE ACCOMPANYING REPORT.

SHEET 2 OF 6 SHEETS

PARCEL IDENTIFICATION

ADDRESS: 34-54 CLAYTON ROAD, CLAYTON
 TITLE DESC: VOL. 09610 FOL. 550
 LAST PLAN REF: LOT A TP 432372N
 COUNTY: BOURKE
 PARISH: MULGRAVE

ADDRESS: 62 CLAYTON ROAD, CLAYTON
 TITLE DESC: VOL. 10029 FOL. 924
 LAST PLAN REF: LOT 1 TP 86366J
 COUNTY: BOURKE
 PARISH: MULGRAVE

ADDRESS: 56-58 CLAYTON ROAD, CLAYTON
 TITLE DESC: VOL. 05117 FOL. 326
 LAST PLAN REF: LOT 1 TP 256201X
 COUNTY: BOURKE
 PARISH: MULGRAVE

ENCUMBRANCES

EASEMENT - E-1 DRAINAGE AND SEWERAGE
 EASEMENT - E-2 DRAINAGE
 EASEMENT - E-3 DRAINAGE AND SEWERAGE
 EASEMENT - E-4 FOR INDOOR TYPE SUBSTATION (SEE AK310279N)
 EASEMENT - E-5 FOR RIGHT OF CARRIAGEWAY (SEE AK310279N)
 EASEMENT - E-6 FOR UNDERGROUND CABLE (SEE AK310279N)
 EASEMENT - E-7 FOR UNDERGROUND CABLE (SEE AK310279N)

SERVICES

SERVICES SUPPLIED BY AUTHORITIES SHOWN ACCORD WITH AUSTRALIAN STANDARDS ASS488 - 2019 QUALITY LEVELS:

SEWER (QL-C) — S —
 STORM WATER (QL-C) — D —
 UNDERGROUND TELSTRA (QL-C) — T —
 UNDERGROUND GAS (QL-C) — G —
 UNDERGROUND WATER (QL-C) — W —
 UNDERGROUND POWER (QL-C) — E —
 OVERHEAD POWER — P —

LEGEND

UTO DENOTES UNABLE TO OPEN (PIT)
 FL DENOTES FLOOR LEVEL
 WH DENOTES WINDOW HEAD LEVEL
 WS DENOTES WINDOW SILL LEVEL
 DH DENOTES DOOR HEAD LEVEL

⊕ FHP FIRE HOSE REEL
 ⊕ EP ELECT POLE
 ⊕ EB ELECT BOX
 ⊕ LP LIGHT POLE
 ⊕ PLS ELECT POLE STAY
 ⊕ EP ELECT PIT
 ⊕ TP TELSTRA PILLAR
 ⊕ TP TELSTRA PHONE BOX
 ⊕ OP OPTUS PIT
 ⊕ TP TELSTRA PIT
 ⊕ TP TELSTRA MARKER POST
 ⊕ OP OPTUS MARKER POST
 ⊕ TS TRAFFIC SIGNAL POLE
 ⊕ TS TRAFFIC SIGNAL BOX
 ⊕ TS TRAFFIC SIGNAL PIT
 ⊕ TS TRAFFIC SIGNAL PIT
 ⊕ SW SEWER PIT
 ⊕ SI SEWER INSPECTION OPENING
 ⊕ SC SPRINKLER CONTROL BOX
 ⊕ GS GAS SIGN (UNDERGROUND MARKER)

⊕ FHP FIRE HOSE REEL
 ⊕ SV STOP VALVE
 ⊕ FP FIRE PLUG
 ⊕ FH FIRE HYDRANT
 ⊕ WWM WATER METER
 ⊕ WT WATER TAP
 ⊕ FP FLAG POLE
 ⊕ BOLLARD
 ⊕ BBN
 ⊕ B SIGN
 ⊕ GR GRATED PIT
 ⊕ SEP SEWER ENTRY PIT
 ⊕ JP JUNCTION PIT
 ⊕ GA GATIC PIT
 ⊕ DP DRAINAGE PIT
 ⊕ GV GAS VALVE
 ⊕ GM GAS METER
 ⊕ POST
 ⊕ UNK UNKNOWN PIT
 ⊕ SV SEWER VENT
 ⊕ C COLUMN
 ⊕ BH BORE HOLE

REVISIONS

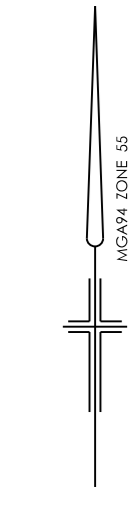
NO.	DATE	ORIGINAL PLAN	AIC	GV
1	20/03/2020			
VER	DATE	COMMENTS	CHD	APP

SHEET SIZE A1

SCALE 1:250

LENGTHS ARE IN METRES

BPD REF: 10360



ADVERTISED COPY - CITY OF MONASH
 This copied document is made available for the sole purpose of enabling its consideration and review as part of a planning process under the Planning and Environment Act.
 The document must not be used for any purpose which may breach copyright.

NOTATIONS

THE HARD COPY OF THIS PLAN MAY OR MAY NOT REPRESENT ALL THE DIGITAL INFORMATION AS SUPPLIED IN THE ACCOMPANYING DIGITAL DATA.

THE TOPOGRAPHIC FEATURES HAVE BEEN DERIVED BY FEATURE SURVEY MEANS. THIS DATA IS SUITABLE FOR PLANNING ONLY, AND SHOULD NOT BE USED FOR ANY OTHER PURPOSES. CRITICAL DIMENSIONS MEASURED FROM DIGITAL DATA MUST BE CONFIRMED BY THIS OFFICE.

UNLESS OTHERWISE INDICATED, PITS ARE SHOWN AS LOCATED AT GROUND LEVEL. (PITS MAY BE LARGER BELOW GROUND.)

DATE OF MOCS SEARCH: 18/02/2020
 ALL UNDERGROUND SERVICES SHOWN ON THIS PLAN HAVE BEEN SUPPLIED BY THE RELEVANT SERVICING AUTHORITIES AND SHOULD BE VERIFIED ON SITE. OTHER SERVICES MAY HAVE BEEN PLACED SINCE SEARCH OR MAY NOT BE IDENTIFIED IN THE MOCS SEARCH.

LEVELS SHOWN THUS $\frac{1}{1000}$ ARE TO AHD

LEVEL DATUM VIDE: MULGRAVE PM 113 (RL 92.15m VIDE SIMS 18/02/2020)
 CONTOUR INTERVAL: 0.25m

THE LIGHTLY SHADED BOUNDARIES SHOWN HEREON HAVE BEEN DERIVED FROM THE DIGITAL CADASTRAL MAP BASE AND ARE INDICATIVE ONLY.

ENLARGEMENTS ARE NOT SHOWN TO SCALE. THIS PLAN SHOULD BE READ WITH THE ACCOMPANYING REPORT.

SHEET 3 OF 6 SHEETS

SURVEY IDENTIFICATION

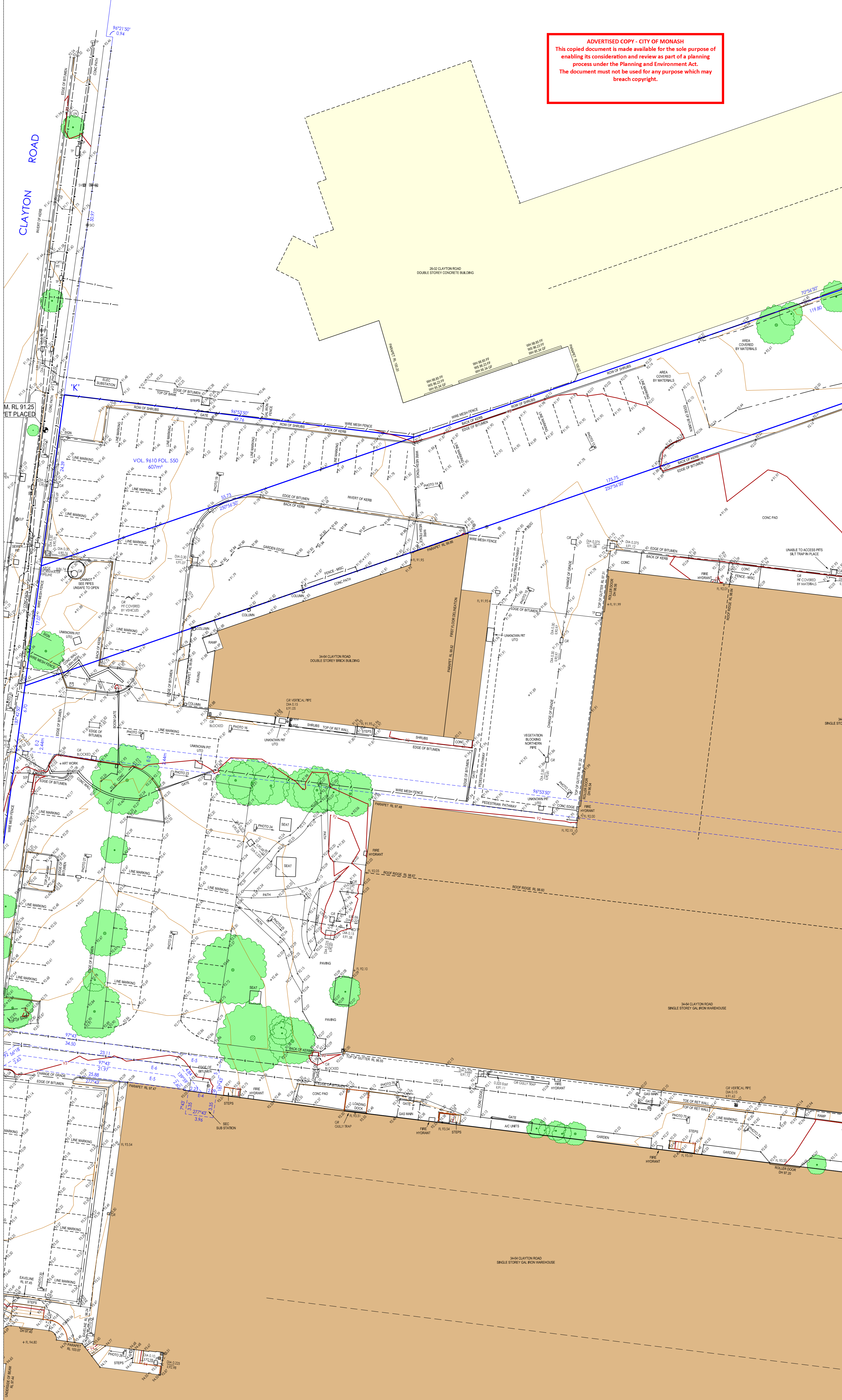
ADDRESS: 34-54 CLAYTON ROAD, CLAYTON
 TITLE DESC: VOL. 09610 FOL. 550
 LAST PLAN REF: LOT 1 TP 432372N
 COUNTY: BOURKE
 PARISH: MULGRAVE

ADDRESS: 62 CLAYTON ROAD, CLAYTON
 TITLE DESC: VOL. 10029 FOL. 924
 LAST PLAN REF: LOT 1 TP 86366J
 COUNTY: BOURKE
 PARISH: MULGRAVE

ADDRESS: 66-68 CLAYTON ROAD, CLAYTON
 TITLE DESC: VOL. 05117 FOL. 326
 LAST PLAN REF: LOT 1 TP 256201X
 COUNTY: BOURKE
 PARISH: MULGRAVE

ENCUMBRANCES

EASEMENT - E-1 DRAINAGE AND SEWERAGE
 EASEMENT - E-2 DRAINAGE
 EASEMENT - E-3 DRAINAGE AND SEWERAGE
 EASEMENT - E-4 FOR INDOOR TYPE SUBSTATION (SEE AK310279N)
 EASEMENT - E-5 FOR RIGHT OF CARRIAGEWAY (SEE AK310279N)
 EASEMENT - E-6 FOR UNDERGROUND CABLE (SEE AK310279N)
 EASEMENT - E-7 FOR UNDERGROUND CABLE (SEE AK310279N)



SERVICES

SERVICES SUPPLIED BY AUTHORITIES SHOWN ACCORD WITH AUSTRALIAN STANDARDS ASS488 - 2019 QUALITY LEVELS:

SEWER (QL-C) — S —
 STORM WATER (QL-C) — D —
 UNDERGROUND TELSTRA (QL-C) — T —
 UNDERGROUND GAS (QL-C) — G —
 UNDERGROUND WATER (QL-C) — W —
 UNDERGROUND POWER (QL-C) — E —
 OVERHEAD POWER — P —

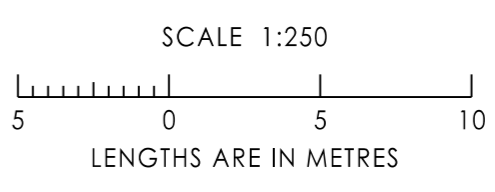
LEGEND


- UTO DENOTES UNABLE TO OPEN (PIT)
 - FL DENOTES FLOOR LEVEL
 - EW DENOTES WINDOW HEAD LEVEL
 - WS DENOTES WINDOW SILL LEVEL
 - DH DENOTES DOOR HEAD LEVEL
- ⊕ FIP ELECT LIGHT POLE
 - ⊕ EP ELECT POLE
 - ⊕ EB ELECT BOX
 - ⊕ LP LIGHT POLE
 - ⊕ PS ELECT POLE STAY
 - ⊕ EP ELECT PIT
 - ⊕ TP TELSTRA PILLAR
 - ⊕ TP TELSTRA PHONE BOX
 - ⊕ TP TELSTRA PIT
 - ⊕ TP TELSTRA MARKER POST
 - ⊕ OP OPTUS MARKER POST
 - ⊕ TP TRAFFIC SIGNAL POLE
 - ⊕ TP TRAFFIC SIGNAL BOX
 - ⊕ TP TRAFFIC SIGNAL PIT
 - ⊕ TP TRAFFIC SIGNAL PIT
 - ⊕ TP SEWER PIT
 - ⊕ TP SEWER INSPECTION OPENING
 - ⊕ TP SPRINKLER CONTROL BOX
 - ⊕ TP GAS SIGN (UNDERGROUND MARKER)
- ⊕ FIP FIRE HOSE REEL
 - ⊕ SV STOP VALVE
 - ⊕ FP FIRE PLUG
 - ⊕ FH FIRE HYDRANT
 - ⊕ WM WATER METER
 - ⊕ WT WATER TAP
 - ⊕ FP FLAG POLE
 - ⊕ BO BOLLARD
 - ⊕ BN BURN
 - ⊕ SG SIGN
 - ⊕ GR GRATED PIT
 - ⊕ SEP SIZE ENTRY PIT
 - ⊕ JP JUNCTION PIT
 - ⊕ GA GATIC PIT
 - ⊕ DP DRAINAGE PIT
 - ⊕ GV GAS VALVE
 - ⊕ GM GAS METER
 - ⊕ PO POST
 - ⊕ UP UNKNOWN PIT
 - ⊕ SV SEWER VENT
 - ⊕ BH BORE HOLE

SHEET SIZE A1

REVISIONS

NO.	DATE	COMMENTS	BY	APP.
1	20/03/2020	ORIGINAL PLAN	AIC	GV
2				
3				
4				
5				
6				
7				
8				
9				
10				

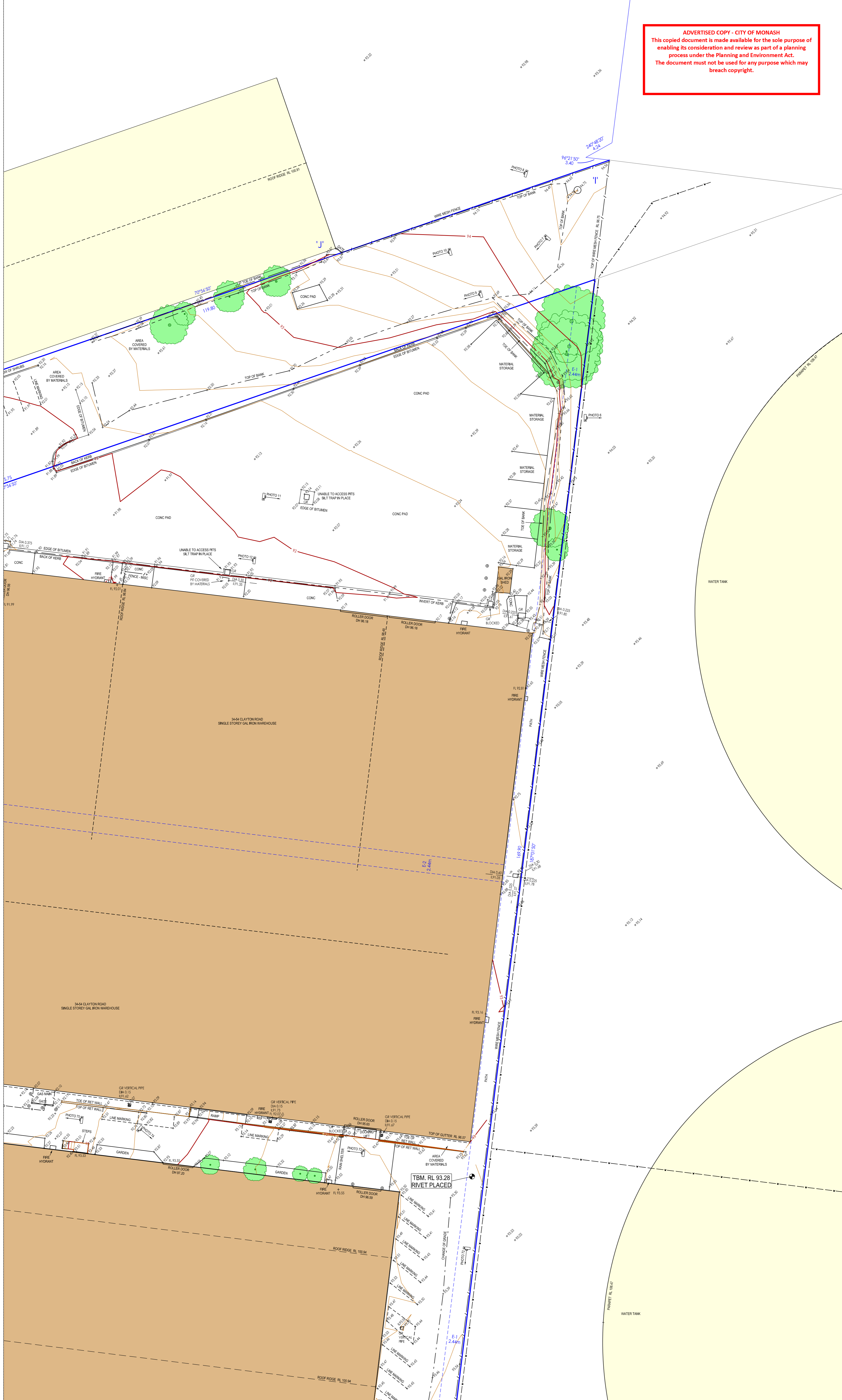




RE-ESTABLISHMENT FEATURE & LEVEL PLAN

BREES PITT DIXON - CIVIL ENGINEERS LAND SURVEYORS TOWN PLANNERS URBAN DESIGNERS
 1/19 CATO ST HAWTHORN EAST, VICTORIA, 3123. PH (03) 8823 2300 FAX (03) 8823 2310 www.bpd.com.au
 PREPARED UNDER A QUALITY SYSTEM CERTIFIED WITH ISO 9001 BY AN ACCREDITED CERTIFICATION BODY.

ADVERTISED COPY - CITY OF MONASH
 This copied document is made available for the sole purpose of enabling its consideration and review as part of a planning process under the Planning and Environment Act.
 The document must not be used for any purpose which may breach copyright.



NOTATIONS

THE HARD COPY OF THIS PLAN MAY OR MAY NOT REPRESENT ALL THE DIGITAL INFORMATION AS SUPPLIED IN THE ACCOMPANYING DIGITAL DATA.

THE TOPOGRAPHIC FEATURES HAVE BEEN DERIVED BY FEATURE SURVEY MEANS. THIS DATA IS SUITABLE FOR PLANNING ONLY, AND SHOULD NOT BE USED FOR ANY OTHER PURPOSES. CRITICAL DIMENSIONS MEASURED FROM DIGITAL DATA MUST BE CONFIRMED BY THIS OFFICE.

UNLESS OTHERWISE INDICATED, PITS ARE SHOWN AS LOCATED AT GROUND LEVEL. (PITS MAY BE LARGER BELOW GROUND.)

DATE OF MOCS SEARCH: 18/02/2020
 ALL UNDERGROUND SERVICES SHOWN ON THIS PLAN HAVE BEEN SUPPLIED BY THE RELEVANT SERVICING AUTHORITIES AND SHOULD BE VERIFIED ON SITE. OTHER SERVICES MAY HAVE BEEN PLACED SINCE SEARCH OR MAY NOT BE IDENTIFIED IN THE MOCS SEARCH.

LEVELS SHOWN THUS $\text{RL } 100.00$ ARE TO AHD

LEVEL DATUM VIDE: MULGRAVE PM 113 (RL 92.15m VIDE SMES 18/02/2020)
 CONTOUR INTERVAL: 0.25m

THE LIGHTLY SHADED BOUNDARIES SHOWN HEREON HAVE BEEN DERIVED FROM THE DIGITAL CADASTRAL MAP BASE AND ARE INDICATIVE ONLY.

ENLARGEMENTS ARE NOT SHOWN TO SCALE. THIS PLAN SHOULD BE READ WITH THE ACCOMPANYING REPORT.

SHEET 4 OF 6 SHEETS

PARCEL IDENTIFICATION

ADDRESS: 34-64 CLAYTON ROAD, CLAYTON
 TITLE DESC: VOL. 09610 FOL. 550
 LAST PLAN REF: LOT 1 TP 432372N
 COUNTY: BOURKE
 PARISH: MULGRAVE

ADDRESS: 62 CLAYTON ROAD, CLAYTON
 TITLE DESC: VOL. 10029 FOL. 924
 LAST PLAN REF: LOT 1 TP 86366J
 COUNTY: BOURKE
 PARISH: MULGRAVE

ADDRESS: 66-68 CLAYTON ROAD, CLAYTON
 TITLE DESC: VOL. 05117 FOL. 326
 LAST PLAN REF: LOT 1 TP 256201X
 COUNTY: BOURKE
 PARISH: MULGRAVE

ENCUMBRANCES

EASEMENT - E-1 DRAINAGE AND SEWERAGE
 EASEMENT - E-2 DRAINAGE
 EASEMENT - E-3 DRAINAGE AND SEWERAGE
 EASEMENT - E-4 FOR INDOOR TYPE SUBSTATION (SEE AK310279N)
 EASEMENT - E-5 FOR RIGHT OF CARRIAGEWAY (SEE AK310279N)
 EASEMENT - E-6 FOR UNDERGROUND CABLE (SEE AK310279N)
 EASEMENT - E-7 FOR UNDERGROUND CABLE (SEE AK310279N)

SERVICES

SERVICES SUPPLIED BY AUTHORITIES SHOWN ACCORD WITH AUSTRALIAN STANDARDS ASS488 - 2019 QUALITY LEVELS:

SEWER (QL-C) — S —
 STORM WATER (QL-C) — D —
 UNDERGROUND TELSTRA (QL-C) — T —
 UNDERGROUND GAS (QL-C) — G —
 UNDERGROUND WATER (QL-C) — W —
 UNDERGROUND POWER (QL-C) — E —
 OVERHEAD POWER — P —

LEGEND

UTO DENOTES UNABLE TO OPEN (PIT)
 FL DENOTES FLOOR LEVEL
 WH DENOTES WINDOW HEAD LEVEL
 WS DENOTES WINDOW SILL LEVEL
 DH DENOTES DOOR HEAD LEVEL

⊕ FIP ELECT LIGHT POLE
 ⊕ EP ELECT POLE
 ⊕ EB ELECT BOX
 ⊕ LP LIGHT POLE
 ⊕ PS ELECT POLE STAY
 ⊕ EP ELECT PIT
 ⊕ TP TELSTRA PILLAR
 ⊕ TP TELSTRA PHONE BOX
 ⊕ OP OPTUS PIT
 ⊕ TP TELSTRA PIT
 ⊕ TP TELSTRA MARKER POST
 ⊕ OP OPTUS MARKER POST
 ⊕ TS TRAFFIC SIGNAL POLE
 ⊕ TB TRAFFIC SIGNAL BOX
 ⊕ TS TRAFFIC SIGNAL PIT
 ⊕ TS TRAFFIC SIGNAL PIT
 ⊕ SW SEWER PIT
 ⊕ SI SEWER INSPECTION OPENING
 ⊕ SC SPRINKLER CONTROL BOX
 ⊕ GS GAS SIGN (UNDERGROUND MARKER)

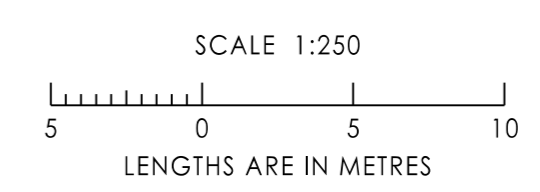
⊖ FHR FIRE HOSE REEL
 ⊖ SV STOP VALVE
 ⊖ FP FIRE PLUG
 ⊖ FH FIRE HYDRANT
 ⊖ WM WATER METER
 ⊖ WT WATER TAP
 ⊖ FP FLAG POLE
 ⊖ BOLLARD
 ⊖ BN
 ⊖ SIGN
 ⊖ GR GRATED PIT
 ⊖ SEP SIZE ENTRY PIT
 ⊖ JP JUNCTION PIT
 ⊖ GA GATIC FIT
 ⊖ DP DRAINAGE PIT
 ⊖ GM GAS METER
 ⊖ G POST
 ⊖ UG UNKNOWN PIT
 ⊖ SV SEWER VENT
 ⊖ C COLUMN
 ⊖ BH BORE HOLE

REVISIONS

NO.	DATE	COMMENTS	AIC	GV
1	20/03/2020	ORIGINAL PLAN		
VER	DATE	COMMENTS	AIC	GV

SHEET SIZE A1

BPD REF: 10360



ADVERTISED COPY - CITY OF MONASH
 This copied document is made available for the sole purpose of enabling its consideration and review as part of a planning process under the Planning and Environment Act. The document must not be used for any purpose which may breach copyright.

NOTATIONS

THE HARD COPY OF THIS PLAN MAY OR MAY NOT REPRESENT ALL THE DIGITAL INFORMATION AS SUPPLIED IN THE ACCOMPANYING DIGITAL DATA.

THE TOPOGRAPHIC FEATURES HAVE BEEN DERIVED BY FEATURE SURVEY MEANS. THIS DATA IS SUITABLE FOR PLANNING ONLY, AND SHOULD NOT BE USED FOR ANY OTHER PURPOSES. CRITICAL DIMENSIONS MEASURED FROM DIGITAL DATA MUST BE CONFIRMED BY THIS OFFICE.

UNLESS OTHERWISE INDICATED, PITS ARE SHOWN AS LOCATED AT GROUND LEVEL. (PITS MAY BE LARGER BELOW GROUND.)

DATE OF MOCS SEARCH: 18/02/2020
 ALL UNDERGROUND SERVICES SHOWN ON THIS PLAN HAVE BEEN SUPPLIED BY THE RELEVANT SERVICING AUTHORITIES AND SHOULD BE VERIFIED ON SITE. OTHER SERVICES MAY HAVE BEEN PLACED SINCE SEARCH OR MAY NOT BE IDENTIFIED IN THE MOCS SEARCH.

LEVELS SHOWN THUS $\frac{1}{1000}$ ARE TO AHD

LEVEL DATUM VIDE: MULGRAVE PM 113
 (RL 92.15m VIDE SIMS 18/02/2020)

CONTOUR INTERVAL: 0.25m

THE LIGHTLY SHADED BOUNDARIES SHOWN HEREON HAVE BEEN DERIVED FROM THE DIGITAL CADASTRAL MAP BASE AND ARE INDICATIVE ONLY.

ENLARGEMENTS ARE NOT SHOWN TO SCALE. THIS PLAN SHOULD BE READ WITH THE ACCOMPANYING REPORT.

SHEET 5 OF 6 SHEETS

PARCEL IDENTIFICATION

ADDRESS: 34-54 CLAYTON ROAD, CLAYTON
 TITLE DESC: VOL. 09610 FOL. 553
 LAST PLAN REF: LOT 1 TP 432372N
 COUNTY: BOURKE
 PARISH: MULGRAVE

ADDRESS: 62 CLAYTON ROAD, CLAYTON
 TITLE DESC: VOL. 10029 FOL. 924
 LAST PLAN REF: LOT 1 TP 86366J
 COUNTY: BOURKE
 PARISH: MULGRAVE

ADDRESS: 56-58 CLAYTON ROAD, CLAYTON
 TITLE DESC: VOL. 05117 FOL. 326
 LAST PLAN REF: LOT 1 TP 256201X
 COUNTY: BOURKE
 PARISH: MULGRAVE

ENCUMBRANCES

EASEMENT - E-1 DRAINAGE AND SEWERAGE
 EASEMENT - E-2 DRAINAGE
 EASEMENT - E-3 DRAINAGE AND SEWERAGE
 EASEMENT - E-4 FOR INDOOR TYPE SUBSTATION (SEE AK310279N)
 EASEMENT - E-5 FOR RIGHT OF CARRIAGEWAY (SEE AK310279N)
 EASEMENT - E-6 FOR UNDERGROUND CABLE (SEE AK310279N)
 EASEMENT - E-7 FOR UNDERGROUND CABLE (SEE AK310279N)

SERVICES

SERVICES SUPPLIED BY AUTHORITIES SHOWN ACCORD WITH AUSTRALIAN STANDARDS ASS488 - 2019 QUALITY LEVELS:

SEWER (QL-C) — S —
 STORM WATER (QL-C) — D —
 UNDERGROUND TELSTRA (QL-C) — T —
 UNDERGROUND GAS (QL-C) — G —
 UNDERGROUND WATER (QL-C) — W —
 UNDERGROUND POWER (QL-C) — E —
 OVERHEAD POWER — P —

LEGEND

- UTO DENOTES UNABLE TO OPEN (PIT)
- FL DENOTES FLOOR LEVEL
- WH DENOTES WINDOW HEAD LEVEL
- WS DENOTES WINDOW SILL LEVEL
- DH DENOTES DOOR HEAD LEVEL
- ⊕ FIP ELECT LIGHT POLE
- ⊕ EP ELECT POLE
- ⊕ EB ELECT BOX
- ⊕ LP LIGHT POLE
- ⊕ EPS ELECT POLE STAY
- ⊕ EP ELECT PIT
- ⊕ TP TELSTRA PILLAR
- ⊕ TP TELSTRA PHONE BOX
- ⊕ OP OPTUS PIT
- ⊕ TP TELSTRA PIT
- ⊕ TP TELSTRA MARKER POST
- ⊕ OP OPTUS MARKER POST
- ⊕ TP TRAFFIC SIGNAL POLE
- ⊕ TP TRAFFIC SIGNAL BOX
- ⊕ TP TRAFFIC SIGNAL PIT
- ⊕ TP TRAFFIC SIGNAL PIT
- ⊕ TP SEWER PIT
- ⊕ TP SEWER INSPECTION OPENING
- ⊕ TP SPRINKLER CONTROL BOX
- ⊕ TP GAS SIGN (UNDERGROUND MARKER)
- ⊕ FHR FIRE HOSE REEL
- ⊕ SV STOP VALVE
- ⊕ FP FIRE PUG
- ⊕ FH FIRE HYDRANT
- ⊕ WM WATER METER
- ⊕ WT WATER TAP
- ⊕ FP FLAG POLE
- ⊕ BO BOLLARD
- ⊕ BN
- ⊕ SGN SIGN
- ⊕ GR GRATED PIT
- ⊕ SEP SIDE ENTRY PIT
- ⊕ JP JUNCTION PIT
- ⊕ GA GATIC FIT
- ⊕ DP DRAINAGE PIT
- ⊕ GV GAS VALVE
- ⊕ GM GAS METER
- ⊕ UP UNKNOWN PIT
- ⊕ SV SEWER VENT
- ⊕ CO COLUMN
- ⊕ BH BORE HOLE

REVISIONS


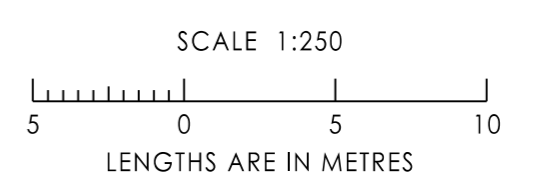
NO.	DATE	ORIGINAL PLAN	AIC	GV
1	20/03/2020	ORIGINAL PLAN	AIC	GV
VER	DATE	COMMENTS	CHD	APP

SHEET SIZE A1
 BPD REF: 10360



RE-ESTABLISHMENT FEATURE & LEVEL PLAN

BREESE PITT DIXON - CIVIL ENGINEERS LAND SURVEYORS TOWN PLANNERS URBAN DESIGNERS
 1/19 CATO ST HAWTHORN EAST, VICTORIA, 3123. PH (03) 8823 2300 FAX (03) 8823 2310 www.bpd.com.au
 PREPARED UNDER A QUALITY SYSTEM CERTIFIED AS COMPLYING WITH ISO 9001 BY AN ACCREDITED CERTIFICATION BODY.



F:\VH10360\FEATURE PLAN\10360-64-R1-34-62 CLAYTON ROAD, CLAYTON.dgn



NOTATIONS

THE HARD COPY OF THIS PLAN MAY OR MAY NOT REPRESENT ALL THE DIGITAL INFORMATION AS SUPPLIED IN THE ACCOMPANYING DIGITAL DATA.

THE TOPOGRAPHIC FEATURES HAVE BEEN DERIVED BY FEATURE SURVEY MEANS. THIS DATA IS SUITABLE FOR PLANNING ONLY, AND SHOULD NOT BE USED FOR ANY OTHER PURPOSES. CRITICAL DIMENSIONS MEASURED FROM DIGITAL DATA MUST BE CONFIRMED BY THIS OFFICE.

UNLESS OTHERWISE INDICATED, PITS ARE SHOWN AS LOCATED AT GROUND LEVEL. (PITS MAY BE LARGER BELOW GROUND.)

DATE OF MOCS SEARCH: 18/02/2020
ALL UNDERGROUND SERVICES SHOWN ON THIS PLAN HAVE BEEN SUPPLIED BY THE RELEVANT SERVICING AUTHORITIES AND SHOULD BE VERIFIED ON SITE. OTHER SERVICES MAY HAVE BEEN PLACED SINCE SEARCH OR MAY NOT BE IDENTIFIED IN THE MOCS SEARCH.

LEVELS SHOWN THUS 1/1000 ARE TO AHD

LEVEL DATUM VIDE: MULGRAVE PM 113 (RL 92.15m VIDE S/MES 18/02/2020)
CONTOUR INTERVAL: 0.25m

THE LIGHTLY SHADED BOUNDARIES SHOWN HEREON HAVE BEEN DERIVED FROM THE DIGITAL CADASTRAL MAP BASE AND ARE INDICATIVE ONLY.

ENLARGEMENTS ARE NOT SHOWN TO SCALE. THIS PLAN SHOULD BE READ WITH THE ACCOMPANYING REPORT.

SHEET 6 OF 6 SHEETS

PARCEL IDENTIFICATION

ADDRESS: 34-54 CLAYTON ROAD, CLAYTON
TITLE DESC: VOL. 09610 FOL. 550
LAST PLAN REF: LOT A TP 432372N
COUNTY: BOURKE
PARISH: MULGRAVE

ADDRESS: 62 CLAYTON ROAD, CLAYTON
TITLE DESC: VOL. 10029 FOL. 924
LAST PLAN REF: LOT 1 TP 86366J
COUNTY: BOURKE
PARISH: MULGRAVE

ADDRESS: 66-68 CLAYTON ROAD, CLAYTON
TITLE DESC: VOL. 05117 FOL. 326
LAST PLAN REF: LOT 1 TP 256201X
COUNTY: BOURKE
PARISH: MULGRAVE

ENCUMBRANCES

EASEMENT - E-1 DRAINAGE AND SEWERAGE
EASEMENT - E-2 DRAINAGE
EASEMENT - E-3 DRAINAGE AND SEWERAGE
EASEMENT - E-4 FOR INDOOR TYPE SUBSTATION (SEE AK310279N)
EASEMENT - E-5 FOR RIGHT OF CARRIAGEWAY (SEE AK310279N)
EASEMENT - E-6 FOR UNDERGROUND CABLE (SEE AK310279N)
EASEMENT - E-7 FOR UNDERGROUND CABLE (SEE AK310279N)

ADVERTISED COPY - CITY OF MONASH
This copied document is made available for the sole purpose of enabling its consideration and review as part of a planning process under the Planning and Environment Act.
The document must not be used for any purpose which may breach copyright.

SERVICES

SERVICES SUPPLIED BY AUTHORITIES SHOWN ACCORD WITH AUSTRALIAN STANDARDS ASS488 - 2019 QUALITY LEVELS:

SEWER (QL-C) — S —
STORM WATER (QL-C) — D —
UNDERGROUND TELSTRA (QL-C) — T —
UNDERGROUND GAS (QL-C) — G —
UNDERGROUND WATER (QL-C) — W —
UNDERGROUND POWER (QL-C) — E —
OVERHEAD POWER — P —

LEGEND

UTO DENOTES UNABLE TO OPEN (PIT)
FL DENOTES FLOOR LEVEL
WH DENOTES WINDOW HEAD LEVEL
WS DENOTES WINDOW SILL LEVEL
DH DENOTES DOOR HEAD LEVEL

⊕ FHP ELECT LIGHT POLE
⊕ ELEC POLE
⊕ ELEC BOX
⊕ LIGHT POLE
+HS ELECT POLE STAY
⊕ ELEC PIT
⊕ TELSTRA PILLAR
⊕ TELSTRA PHONE BOX
⊕ OPTUS PIT
⊕ TELSTRA PIT
⊕ TELSTRA MARKER POST
⊕ OPTUS MARKER POST
⊕ TRAFFIC SIGNAL POLE
⊕ TRAFFIC SIGNAL BOX
⊕ TRAFFIC SIGNAL PIT
⊕ SEWER PIT
⊕ SEWER INSPECTION OPENING
⊕ SPRINKLER CONTROL BOX
⊕ GAS SIGN (UNDERGROUND MARKER)

⊕ FIRE HOSE REEL
⊕ STOP VALVE
⊕ FIRE PLUG
⊕ FIRE HYDRANT
⊕ WATER METER
⊕ WATER TAP
⊕ FLAG POLE
⊕ BOLLARD
⊕ BN
⊕ SIGN
⊕ GRATED PIT
⊕ SP SIZE ENTRY PIT
⊕ JUNCTION PIT
⊕ GA GATIC PIT
⊕ DRAINAGE PIT
⊕ GAS VALVE
⊕ GAS METER
⊕ POST
⊕ UNKNOWN PIT
⊕ SEWER VENT
⊕ COLUMN
⊕ BORE HOLE

SHEET SIZE A1

REVISIONS

NO.	DATE	COMMENTS	AIC	GV
1	20/03/2020	ORIGINAL PLAN	AIC	GV
VER	DATE	COMMENTS	CHD	APP

BPD REF: 10360

